



ROAD BOOK

CRITERIO DE CONFECCIÓN DEL ROAD BOOK

Este road book ha sido confeccionado durante el mes de abril, y verificado en el mes de mayo.

Cualquier modificación será publicada mediante complemento, sin que la organización sea responsable de eventuales variaciones en la señalización. Se ha puesto especial atención para facilitar su uso e interpretación, y prescindir de información considerada superficial a criterio del organizador.

Sólo se hacen constar los cruces necesarios, junto con otras informaciones de interés (gasolineras, hitos kilométricos de verificación de recorrido, etc.). Los itinerarios alternativos, están en papel de color para facilitar su búsqueda.

PROCEDIMIENTO DE SEGURIDAD

Cuando vea un cartel “SOS” de color rojo, es **OBLIGATORIO** detenerse y prestar asistencia a la tripulación que necesita ayuda.

Usted es responsable de ayudar a los accidentados y de asegurarse de que los servicios de seguridad se movilizan lo más rápido posible.

El siguiente vehículo en llegar a la escena del accidente deberá informar al siguiente punto de radio con el máximo de detalles posibles.

Los siguientes vehículos que lleguen a la zona del accidente deberán detenerse y dejar la carretera despejada para dejar paso a los vehículos de emergencia.

Todos los concursantes que se detengan en un tramo deberán colocar el triángulo rojo por lo menos 50 m antes del lugar incluso si el coche no está en la calzada.

Todos los concursantes que se retiren del rally tienen la obligación de entregar su carnet de ruta en el punto de control más cercano lo antes posible o bien al vehículo escoba.

CRITERI DE CONFECCIÓ DEL ROAD BOOK

Aquest road book ha estat fet durant el mes d'abril i verificat al mes de maig. Qualsevol modificació serà publicada mitjançant complement, sense que l'organitzador sigui responsable d'eventuals variacions en la senyalització. S'ha estat especialment curós per facilitar el seu us, interpretació i prescindir d'informacions considerades superficials a criteri de l'organitzador. Sols es fan constar els encreuaments necessaris, junt amb d'altres informacions d'interès (Benzineres, fites quilomètriques de verificació del recorregut, etc.). Els itineraris alternatius estan en paper de color per facilitar el seu us.

PROCEDIMENT DE SEGURETAT

Quan vegi un cartell "SOS" de color vermell, es **OBLIGATORI** aturar-se y donar Asistència a la tripulació que necessita ajut.

Vostè es responsable d'ajudar als accidentats i d'assegurar-se de que els serveis de seguretat es mobilitzen el més ràpid possible.

El següent vehicle en arribar a l'escenari del accident haurà d'informar al següent punt de radio del màxim de detalls possibles.

Els següents vehicles que arribin a la zona del accident deuran aturar-se y deixar la carretera aclarida per deixar pas als vehicles de emergència.

Tots els participants que s'aturin en un tram hauran de col·locar el triangle vermell al menys 50 m abans del lloc on sigui, inclús si el vehicle esta fora de la carretera.

Tots els participants que es retirin del ralli tenen l'obligació d'entregar el seu Carnet de Ruta en el punt de control més proper el mes aviat possible o be al vehicle escombra.

INFORMACIÓN / INFORMACIÒ

ROAD BOOK STANDARD PREPARATION

This road book has been prepared during April and verified on May. Any modification will be published by bulletin, organizer are not responsible of unexpected changes in the road signalling. Organizer have paid especially attention when preparing this road book in order to make its use and interpretation easy. For this reason the information considered as not useful or relevant has been omitted. Only the necessary crossings are included, together with other information's of interest (fuel station, milestone for verify the road, etc., etc.). The alternative road book is in colour pages to do easy its use.

SAFETY PROCEDURE

When a red "SOS" is displayed it is **MANDATORY** to stop and assist the crew requiring help. You are responsible to help the injured and make sure that safety services are mobilized as quickly as possible. The second car at the scene shall proceed to inform the next radio point the maximum details as possible. All following cars shall also stop and leave a clear route for emergency vehicles. All competitors stopped in a stage must place their red triangle at least 50 mts before where the car is stopped even if the car is out of the road. All competitors retiring from the event are obliged to hand in their time card to the nearest control point as soon as possible.

SIGNOS / INTERPRETACIÓN



Doble sentido de circulación
Doble sentit de circulació



Puente
Pont



Camino de tierra
Camí de Terra



Rasante
Rasant




Tunel
Tunel



Indicador de población
Indicador de població



Dirección a seguir
Direcció a seguir



Dirección a no seguir
Direcció a no seguir



No visible (con facilidad)
No visible (amb facilitat)



Radio
Radio



Coche de seguridad "FIV"
Cotxe de seguretat "FIV"



Ambulancia
Ambulància



Grua
Grúa



Médico
Metge



Repostaje
Repostatge



Semáforo
Semàfor



Gasolinera
Benzinera



Hito kilométrico
Fita quilomètrica



¡Atención!
Atenció!

SIGNOS / INTERPRETACIÓN

T.C. / C.H. 5 / 8		T.C. / C.H. 6 / 9		Distance / Distància	Time / Temps	Average / Promig
LA TEIXETA		EL LLOAR - BELLMUNT		43,703 Km	0h.52'	50,43 Km/h
Km. TOT.	Km. PART.	DIRECTION / DIRECCION		INFORMATIONS / INFORMACIONES		REGRE.
13,690	0,993	19	1,072	N-420a 41.179008 N 0.916427 E	R-13	30,013
14,762	1,072	20	0,000	N-420a 41.176298 N 0.923962 E	R-14	28,941
15,142	0,380	21		N-420a x N-420 41.174836 N 0.925047 E		28,561
16,674	1,532	22		N-420		27,029
16,764	0,090	23		Coll Negre 493 m		26,939
27,909	11,145	24		N-420 x T-710	Falset T-300 Marça T-710 Gratallops	15,794

Distancia total
Distància total

Tiempo a invertir
Temps total

Promedio de velocidad
Velocitat mitja

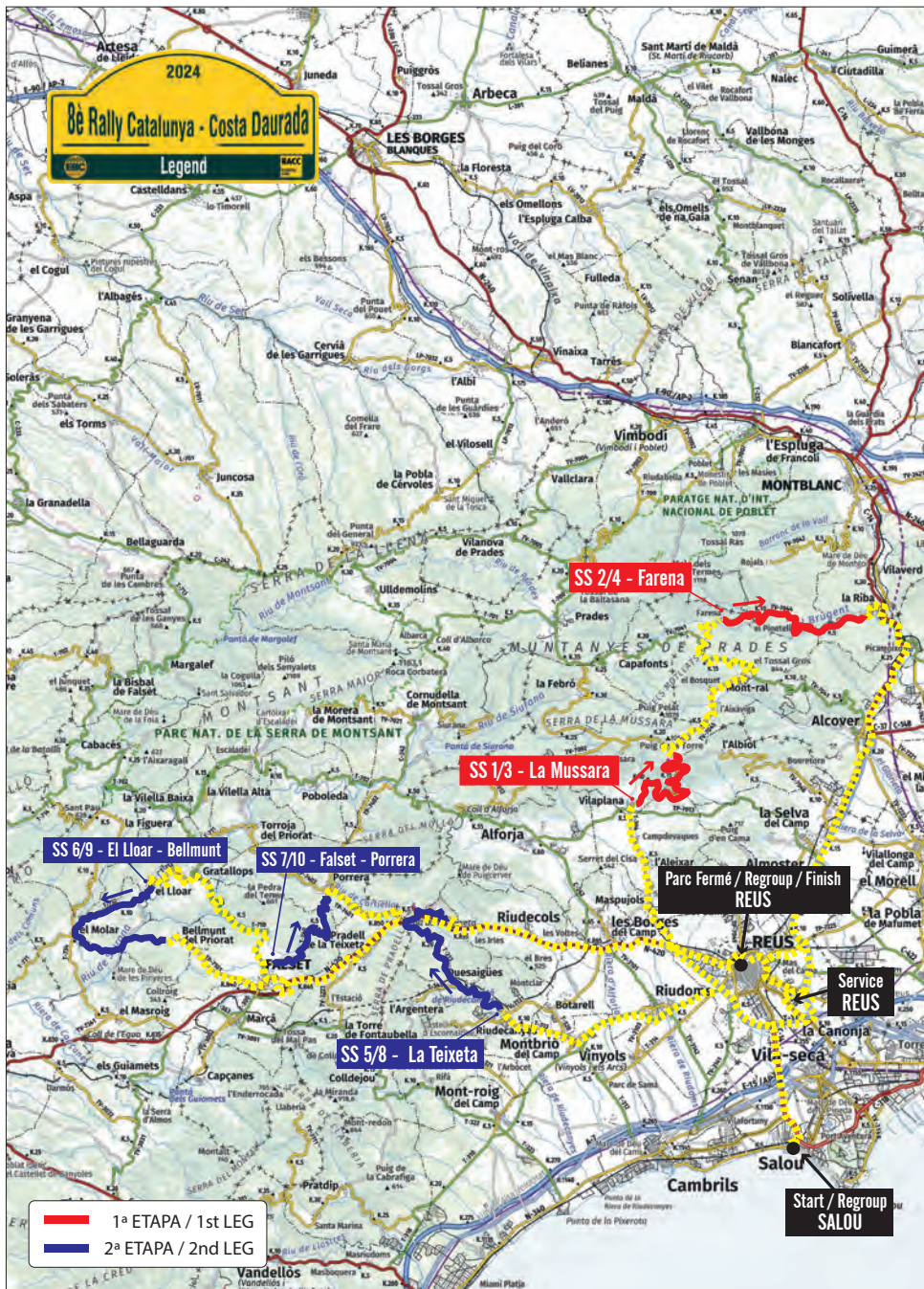
Coordenadas Geograficas
Coordenades Geogràfiques

Tramo cronometrado
Tram cronometrat

Carretera y cambio de carretera
Carretera i canvi de carretera

Muchas atención
Molta atenció

MAPA ITINERARI / MAPA ITINERARI



ITINERARI / ITINERARIO

1st LEG (Sections 1 & 2)			Viernes 7 de Junio 2024			
SS	Location	SS dist.	Lialson dist.	Total dist.	Target Time	First car due
TC	Localización	Dist. TC	Dist. Enlace	Dist. Total	Tiem. Impart.	Hora 1er coche
0	START - SALOU Passeig Jaume I					17:00
0A	Service IN Tecnoparc Reus		11,87	11,87	0:20	17:20
SERVICE A (Fira Reus)		(0,00)	(11,87)	(11,87)	0:10	
0B	Service OUT Tecnoparc Reus					17:30
RZ	Refuel - Fira Reus					
1	Distance to next refuel	(19,56)	(61,10)	(80,66)		
1	Vilaplana		20,40	20,40	0:30	18:00
SS1	La Mussara 1	10,200				18:03
2	Farena		16,04	26,24	0:34	18:37
SS2	Farena 1	9,361				18:40
2A	Regroup IN Plaça de La Llibertat Reus		24,66	34,02	0:45	19:25
2B	Regroup OUT Plaça de La Llibertat Reus				0:25	19:50
2C	Service IN Tecnoparc Reus		4,76	4,76	0:20	20:10
SERVICE B (Fira Reus)		(19,56)	(61,10)	(80,66)	0:40	
2D	Service OUT Tecnoparc Reus					20:50
RZ	Refuel - Fira Reus					
2	Distance to next refuel	(19,56)	(72,76)	(92,32)		
3	Vilaplana		20,40	20,40	0:30	21:20
SS3	La Mussara 2	10,200				21:23
4	Farena		16,04	26,24	0:34	21:57
SS4	Farena 2	9,361				22:00
4A	Service IN Tecnoparc Reus		27,19	36,55	0:45	22:45
SERVICE C (Fira Reus)		(19,56)	(63,63)	(83,19)	0:10	
4B	Service OUT Tecnoparc Reus					22:55
4C	Parc Fermé IN Plaça de La Llibertat Reus		4,37	4,37	0:20	23:15
FRIDAY Totals		39,12	140,97	180,09		

SECTION 1

SECTION 2

Sunrise / Orto:	06:18 hrs
Sunset / Ocaso:	21:23 hrs

v3 14-5-24

ITINERARI / ITINERARIO

2nd LEG (Sections 3 & 4)		Sábado 8 de Junio 2024				
SS	Location	SS dist.	Lialson dist.	Total dist.	Target Time	First car due
TC	Localización	Dist. TC	Dist. Enlace	Dist. Total	Tiem. Impart.	Hora 1er coche
START - REUS Plaça de La Llibertat						
4D	Parc Fermé OUT					9:00
4E	Service IN Tecnoparc Reus		4,76	4,76	0:15	9:15
SERVICE D (Fira Reus)		(0,00)	(9,13)	(9,13)	0:15	
4F	Service OUT Tecnoparc Reus					9:30
RZ	Refuel - Fira Reus					
3	Distance to next refuel	(33,72)	(107,82)	(141,54)		
5	Riudecanyes		19,86	19,86	0:30	10:00
SS5	La Teixeta 1	14,762				10:03
6	El Lloar		28,94	43,70	0:52	10:55
SS6	El Lloar - Bellmunt 1	11,439				10:58
PC	Falset					
7	Falset		8,95	20,39	0:33	11:31
SS7	Falset - Porrera 1	7,519				11:34
7A	Regroup IN Passeig Jaume I Salou		38,20	45,72	0:56	12:30
7B	Regroup OUT Passeig Jaume I Salou				0:35	13:05
7C	Service IN Tecnoparc Reus		11,87	11,87	0:20	13:25
SERVICE E (Fira Reus)		(33,72)	(107,82)	(141,54)	0:40	
7D	Service OUT Tecnoparc Reus					14:05
RZ	Refuel - Fira Reus					
5	Distance to next refuel	(33,72)	(86,35)	(120,07)		
8	Riudecanyes		19,86	19,86	0:30	14:35
SS8	La Teixeta 2	14,762				14:38
9	El Lloar		28,94	43,70	0:52	15:30
SS9	El Lloar - Bellmunt 2	11,439				15:33
PC	Falset					
10	Falset		8,95	20,39	0:33	16:06
SS10	Falset - Porrera 2	7,519				16:09
10A	Parc Ferme IN (Plaça de la Llibertat Reus)		28,60	36,12	0:51	17:00
SATURDAY Totals		67,44	198,93	266,37		

Sunrise / Orto:	06:18 hrs
Sunset / Ocaso:	21:24 hrs

FRIDAY Totals	39,12	140,97	180,09	21,72
SATURDAY Totals	67,44	198,93	266,37	25,32
RALLY Totals	106,56	339,90	446,46	23,87

v3 14-5-24



SOLICITUD REINCORPORACIÓN A LA CARRERA

A / A : Director de Carrera
: Comisarios Deportivos

D./Dña.: _____ Concursante del
equipo participante con dorsal N° _____, y licencia N° _____

EXPONE:

Que durante el desarrollo de la prueba el vehículo participante ha quedado fuera de la competición, por lo que:

SOLICITA:

En virtud de lo dispuesto en el Reglamento Deportivo del CERVH 2024, en el artículo N° 22.3, reincorporar al equipo al rally en la siguiente sección que sea posible.

Firmado: D/Dña. _____

Teléfono contacto _____

Reus, _____ de Junio 2024

Autorizado por DDCC

Incorporación al Sector

N° _____

Recibido a las ____: ____

Firmado:

Licencia _____

SOL·LICITUD EXTRA RAL·LI



A / A : Director de Cursa
: Comissaris Esportius

En/Na _____ Concursant de
l'equip participant amb dorsal N° _____, i amb llicència N° _____

EXPOSA:

Que durant el desenvolupament de la prova, el vehicle participant ha quedat fora de la competició, per el que:

SOL·LICITA:

En virtut del disposat en el Reglament Esportiu de Rallis 2024, en el seu article N° 24, reincorporar l'equip al ralli en la següent secció que sigui possible.

Signat: En/Na _____

Telèfon contacte _____

Reus, _____ de Juny 2024

Autoritzat per DDCC

Incorporació al Sector N° _____

Hora límit _____

Rebut a les ____: ____

Signat:

Llicència _____

SALOU - SALIDA / REGROUP



SERVICE REUS



REUS - REGROUP / PARC FERMÉ




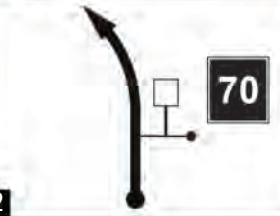


TRAMO CALIBRACIÓN



VILAPLANA

LA SELVA DEL CAMP



TRAMO CALIBRACIÓN		Distance Distancia		
START LA SELVA DEL CAMP → FINISH VILAPLANA		9,293 Km.		
Km. TOT.	Km. PART.	DIRECCION / DIRECCION	INFORMACIONES / INFORMACIONES	REGRE.
0,00	0,00	1 	x TP-7013 Inicio en la señal de Stop Inici a la senyal d'Stop Start at the stop sign 41.219862 N 1.132205 E	9,293
3,429	3,429	2 	TP-7013 41.232485 N 1.100126 E	5,864
5,765	2,336	3 	TP-7013 Coll de la Batalla 41.224460 N 1.076884 E	3,528
9,293	3,528	4 	TP-7013 VILAPLANA 41.225246 N 1.035934 E	0,000
		5		

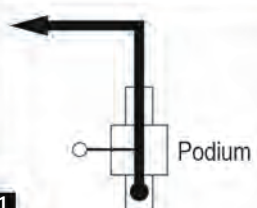





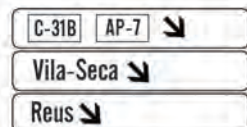
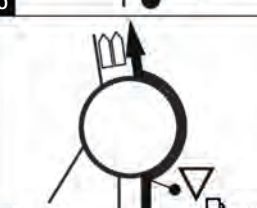
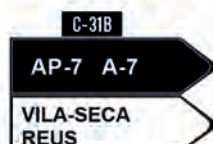
La medición del tramo de calibración se ha realizado utilizando el centro del carril derecho de circulación. El vehículo iba equipado con Rabbit Box y sondas en las ruedas traseras.

La mesura del tram de calibratge s'ha efectuat utilitzant el centre del carril dret de circulació. El vehicle amb el que s'ha fet la mesura anava equipat amb un Rabbit Box i sondes a les rodes del darrera.

NOTAS

ETAPA 1
Secciones
1 - 2

T.C. / C.H. 0	T.C. / C.H. 0A	Distance Distancia 11,87 Km.	Time Tiempo 0h. 20'	Average Promedio 35,61 Km/h.
<i>START SALOU</i>	<i>SERVICE REUS</i>			

Km. TOT.	Km. PART.	DIRECTION / DIRECCION	INFORMATIONS / INFORMACIONES	REGRE.
0,00	0,00	 <p>Podium</p>	Urbano  41.074017 N 1.139239 E (SALOU)	11,87
0,07	0,07	 <p>STOP</p>	Urbano (SALOU)	11,80
0,43	0,36		Urbano (SALOU)	11,44
0,81	0,38		Urbano X C-31B (SALOU)	11,06
1,91	1,10		C-31B  (SALOU)	9,96
2,45	0,54	 <p>SHELL</p>	C-31B 	9,42



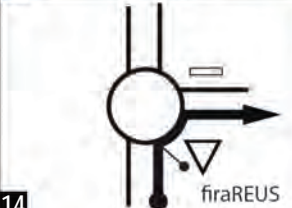

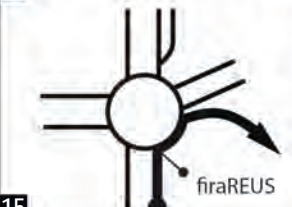

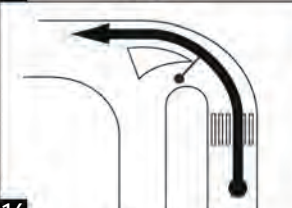

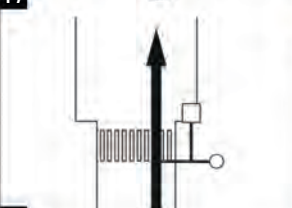

T.C. / C.H. 0 <i>START SALOU</i>	→	T.C. / C.H. 0A <i>SERVICE REUS</i>	Distance Distancia 11,87 Km.	Time Tiempo 0h 20'	Average Promedio 35,61 Km/h.
--	----------	--	---	---------------------------------	---

Km. TOT. Km. PART. DIRECTION / DIRECCION INFORMATIONS / INFORMACIONES REGRE.

2,80	0,35	7		C-31B X C-14 	9,07
3,43	0,63	8		C-14 	8,44
4,33	0,90	9		C-14 	7,54
4,99	0,66	10		C-14 	6,88
7,54	2,55	11		C-14 X T-11 	4,33
8,98	1,44	12		T-11 X T-315 	2,89

T.C. / C.H. 0	T.C. / C.H. 0A	Distance Distancia 11,87 Km.	Time Tiempo 0h. 20'	Average Promedio 35,61 Km/h.
<i>START SALOU</i>	<i>SERVICE REUS</i>			

Km. TOT. Km. PART. DIRECTION / DIRECCION INFORMATIONS / INFORMACIONES REGRE.

9,34	0,36	13 	T-315 	2,53
11,18	1,84	14 	T-315 x Poligono 	0,69
11,37	0,19	15 	Poligono 	0,50
11,66	0,29	16 	Poligono	0,21
11,81	0,15	17 	Poligono	0,06
11,87	0,06	18 	Poligono  41.140591 N 1.131295 E	0,00

NOTAS

T.C. / C.H. **0A**
SERVICE IN
REUS TECNOPARC



T.C. / C.H. **0B**
SERVICE OUT
REUS TECNOPARC

Distance
Distancia

Time
Tiempo

Average
Promedio

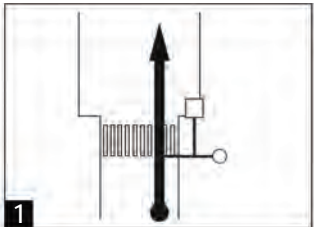
0h. 10'

Km. TOT. Km. PART.

DIRECTION / DIRECCION

INFORMATIONS / INFORMACIONES

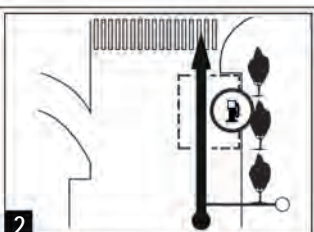

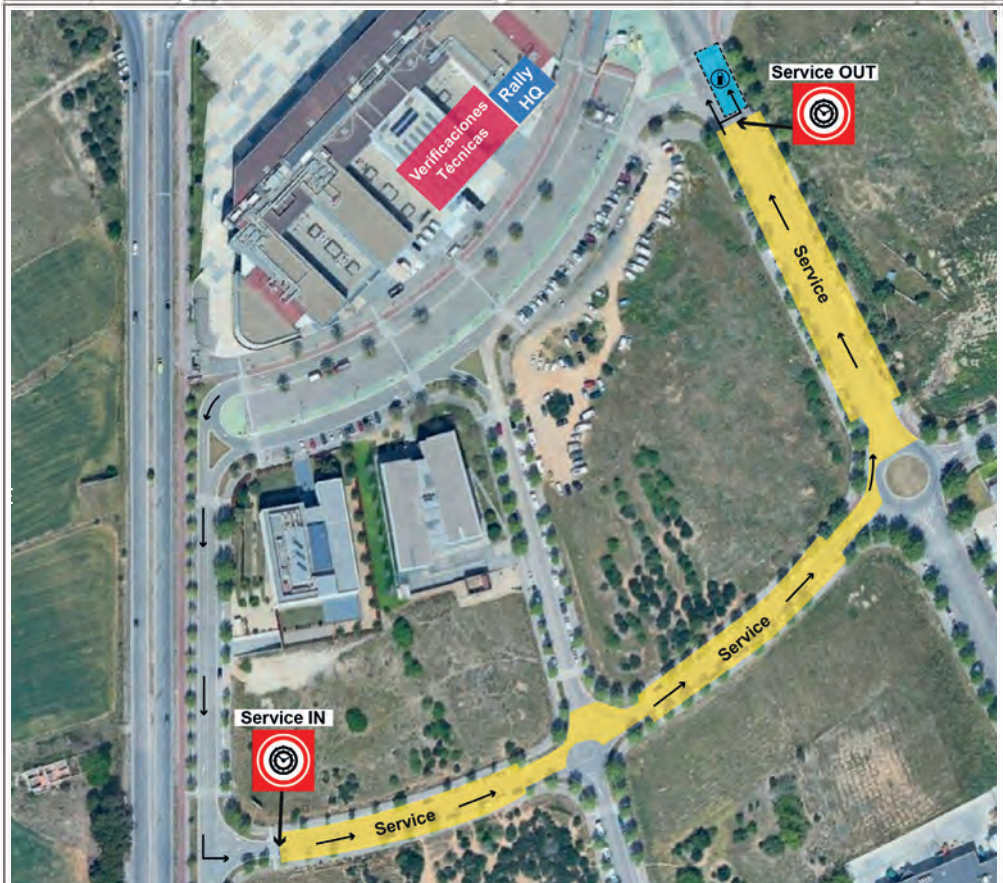
REGRE.



Poligono



41.140591 N 1.131295 E
(REUS)



Poligono



41.143919 N 1.130626 E
(REUS)

NOTAS

T.C. / C.H. **0B / 2D** | T.C. / C.H. **1 / 3**
SERVICE OUT → **LA MUSSARA**
REUS

Distance
Distancia
20,40 Km.

Time
Tiempo
0h.30'

Average
Promedio
40,80 Km/h.

Km. TOT. Km. PART.

DIRECTION / DIRECCION

INFORMATIONS / INFORMACIONES

REGRE.

0,00	0,00	1		Poligono 41.143919 N 1.130626 E (REUS)	20,40
0,26	0,26	2		Poligono (REUS)	20,14
0,50	0,24	3		Poligono x N-420 (REUS)	19,90
1,00	0,50	4		N-420 X C-14 C-14	19,40
7,88	6,88	5		C-14 X TP-7013 !!	12,52

T.C. / C.H. 0B / 2D SERVICE OUT REUS	T.C. / C.H. 1 / 3 LA MUSSARA	Distance Distancia 20,40 Km.	Time Tiempo 0h.30'	Average Promedio 40,80 Km/h.
---	--	---	---------------------------------	---

Km. TOT. Km. PART. DIRECTION / DIRECCION INFORMATIONS / INFORMACIONES REGRE.

8,50	0,62	6 	TP-7013 		11,90
9,13	0,63	7 	TP-7013 		11,27
9,36	0,23	8 	TP-7013 	(LA SELVA DEL CAMP)	11,04
9,96	0,60	9 	TP-7013 	(LA SELVA DEL CAMP)	10,44
10,38	0,42	10 	TP-7013 	(LA SELVA DEL CAMP)	10,02
10,81	0,43	11 	TP-7013 COINCIDE VIÑETA INICIO DEL TRAMO CALIBRACION 		9,59

T.C. / C.H. **0B / 2D** | T.C. / C.H. **1 / 3**

SERVICE OUT
REUS



LA MUSSARA

Distance
Distancia

20,40 Km.

Time
Tiempo

0h.30'

Average
Promedio

40,80 Km/h.

Km. TOT. Km. PART.

DIRECTION / DIRECCION

INFORMATIONS / INFORMACIONES

REGRE.

20,11	9,30	12		TP-7013	<p>VILAPLANA</p> <p>VIÑETA FINAL DEL TRAMO CALIBRACIÓN</p> <p>41.225246 N 1.035934 E</p>	0,29
20,17	0,06	13		T-704	<p>T-704</p> <p>PRADES</p>	0,23
20,40	0,23	14		T-704	<p>VILAPLANA</p> <p>41.226657 N 1.035287 E</p>	0,00
	0,13	15		T-704	<p>R-1</p> <p>41.227536 N 1.035866 E</p>	

T.C. / C.H. 1 / 3

LA MUSSARA

T.C. / C.H. 2 / 4

FARENA

Distance
Distancia

26,239 Km.

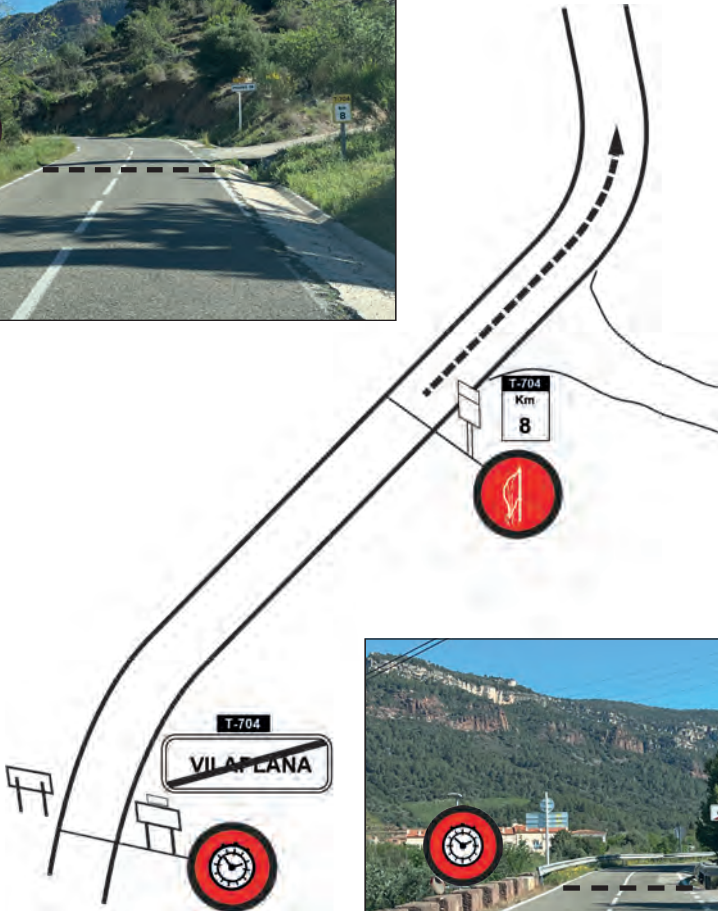
Time
Tiempo

0h.34'

Average
Promedio

46,31 Km/h.

Km. TOT. 10,200



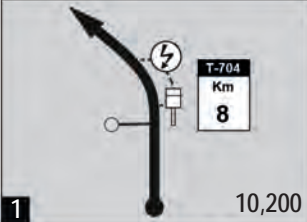



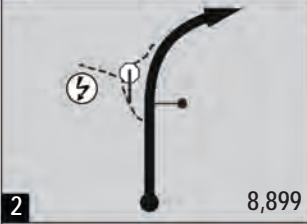

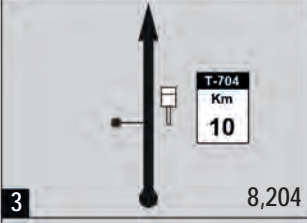

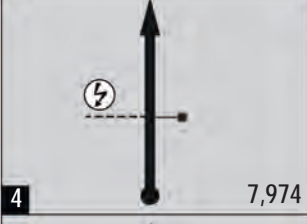
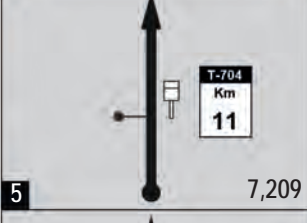
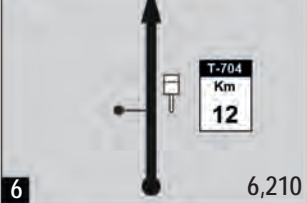
T.C. / C.H. 1 / 3 LA MUSSARA	T.C. / C.H. 2 / 4 FARENA	Distance Distancia 26,239 Km.	Time Tiempo 0h.34'	Average Promedio 46,31 Km/h.
--	------------------------------------	-------------------------------------	---------------------------------	---

Km. TOT. 10,200

The diagram illustrates a road junction. A vertical road on the left has a dashed arrow pointing upwards. It meets a road that curves to the right. A solid arrow points upwards along the vertical road, and a dashed arrow points upwards along the curved road. A red circular 'STOP' sign is positioned at the junction. A triangular warning sign with a curved arrow is placed on the vertical road. A triangular sign with an upward-pointing arrow is also on the vertical road. A red circular sign with a black and white checkered flag is located on the curved road. Two photographs on the right show the actual road scene: the top one shows the 'STOP' sign at the junction, and the bottom one shows the checkered flag sign on the curved road.











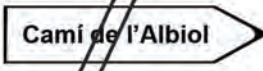



T.C. / C.H. 1 / 3 LA MUSSARA	T.C. / C.H. 2 / 4 FARENA	Distance Distancia 26,239 Km.	Time Tiempo 0h.34'	Average Promedio 46,31 Km/h.
--	------------------------------------	--	---------------------------------	---

Km. TOT. Km. PART. DIRECTION / DIRECCION INFORMATIONS / INFORMACIONES REGRE.

0,000	0,000	1 	T-704  R-1  	26,239	
1,301	1,301	2 	T-704 !	R-2 	24,938
1,996	0,695	3 	T-704	R-3 	24,243
2,226	0,230	4 	T-704		24,013
2,991	0,765	5 	T-704		23,248
3,990	0,999	6 	T-704		22,249

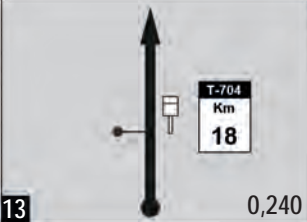
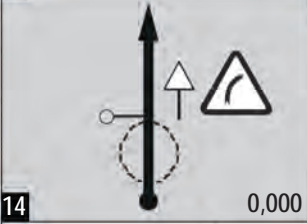

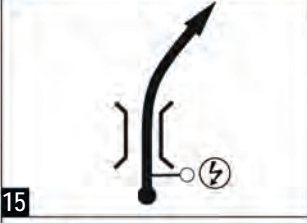



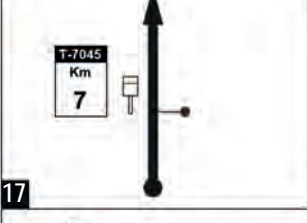

T.C. / C.H. 1 / 3	T.C. / C.H. 2 / 4	Distance Distancia	Time Tiempo	Average Promedio
LA MUSSARA	FARENA	26,239 Km.	0h.34'	46,31 Km/h.

Km. TOT. Km. PART.	DIRECTION / DIRECCION	INFORMATIONS / INFORMACIONES	REGRE.
--------------------	-----------------------	------------------------------	--------

4,222	0,232	7		5,978	T-704	 R-4	MAS ANGUERA	41.234816 N 1.056514 E	22,017
5,758	1,536	8		4,442	T-704	 R-5		41.235595 N 1.059461 E	20,481
6,845	1,087	9		3,355	T-704	 R-6	!	41.237876 N 1.059373 E	19,394
7,580	0,735	10		2,620	T-704	 R-7		41.243177 N 1.061444 E	18,659
8,155	0,575	11		2,045	T-704	 R-8		41.246148 N 1.065466 E	18,084
9,132	0,977	12		1,068	T-704	  R-9		41.246911 N 1.057064 E	17,107

T.C. / C.H. 1 / 3 LA MUSSARA	→	T.C. / C.H. 2 / 4 FARENA	Distance Distancia 26,239 Km.	Time Tiempo 0h.34'	Average Promedio 46,31 Km/h.
--	---	------------------------------------	-------------------------------------	--------------------------	------------------------------------

Km. TOT. Km. PART. DIRECTION / DIRECCION INFORMATIONS / INFORMACIONES REGRE.

9,960	0,828	13		T-704		16,279
10,200	0,240	14		T-704	 41.250618 N 1.062288 E	16,039
10,659	0,459	15		T-704	!   41.250796 N 1.060269 E	15,580
11,011	0,352	16		T-704 x TV-7045	TV-7045 L'Aixàvega 4 El Bosquet 5 MONT-RAL 7	15,228
11,346	0,335	17		TV-7045		14,893
17,456	6,110	18		TV-7045	TV-7045 ALCOVER CAPAFONS	8,783

T.C. / C.H. 1 / 3 LA MUSSARA	→	T.C. / C.H. 2 / 4 FARENA	Distance Distancia 26,239 Km.	Time Tiempo 0h.34'	Average Promedio 46,31 Km/h.
--	---	------------------------------------	-------------------------------------	--------------------------	------------------------------------

Km. TOT. Km. PART. DIRECTION / DIRECCION INFORMATIONS / INFORMACIONES REGRE.

18,305	0,849	19		TV-7045 x TV-7041		7,934
18,662	0,357	20		TV-7041		7,577
22,985	4,323	21		TV-7041 x TV-7044		3,254
23,429	0,444	22		TV-7044		2,810
25,868	2,439	23		TV-7044		0,371
26,134	0,266	24		TV-7044		0,105

T.C. / C.H. 1 / 3 LA MUSSARA		T.C. / C.H. 2 / 4 FARENA		Distance Distancia 26,239 Km.	Time Tiempo 0h.34'	Average Promedio 46,31 Km/h.
Km. TOT.	Km. PART.	DIRECTION / DIRECCION		INFORMATIONS / INFORMACIONES		REGRE.
26,239	0,105			TV-7044 	41.311687 N 1.090401 E	0,000
	0,062			TV-7044 	 R-1	41.311782 N 1.090863 E

COMPACT ROAD BOOK

ETAPA 1 - 07/06/2024

Para ir del CH 4, al CH 4A
ir a la pagina 55, vinyeta 1

FARENA



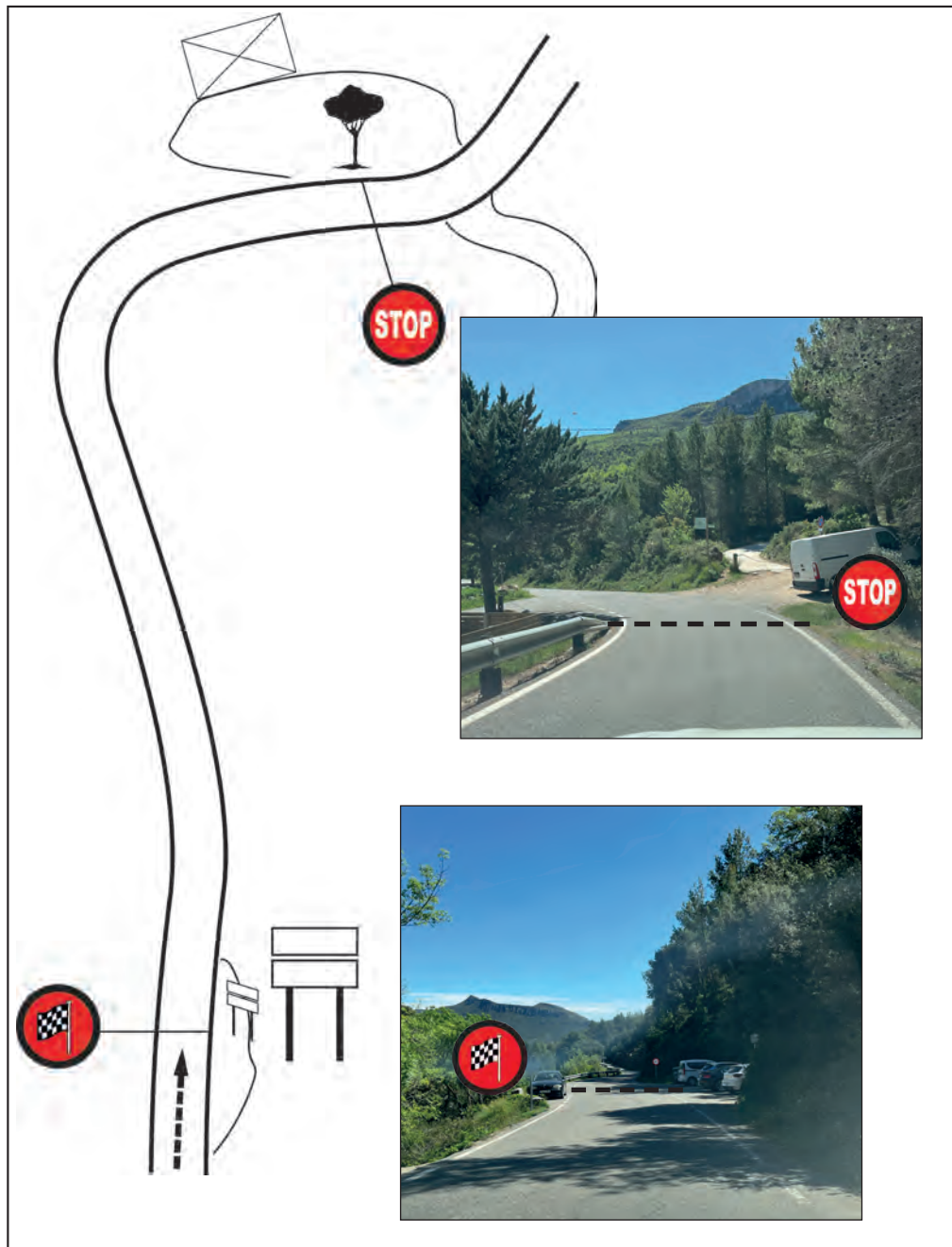
T.C. / C.H. 2 <i>FARENA (1)</i>	➔	T.C. / C.H. 2A <i>REGROUP (IN) REUS</i>	Distance Distancia 34,022 Km.	Time Tiempo 0h.45'	Average Promedio 45,36 Km/h.
---	---	---	--	---------------------------------	---

Km. TOT. 9,361

The image contains a schematic diagram on the left and two photographs on the right. The schematic shows a road junction with a red circular warning sign for a narrow road. The top photograph shows a narrow road with a red circular warning sign for a narrow road. The bottom photograph shows a road junction with a yellow emergency sign for fire and a red circular warning sign for a narrow road.





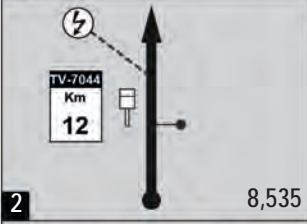

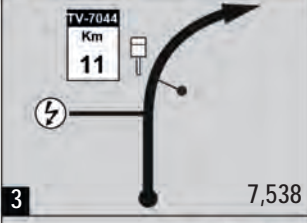

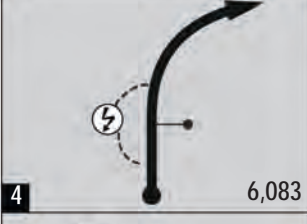




T.C. / C.H. 2 FARENA (1)	→ T.C. / C.H. 2A REGROUP (IN) REUS	Distance Distancia 34,022 Km.	Time Tiempo 0h.45'	Average Promedio 45,36 Km/h.
------------------------------------	---	--	---------------------------------	---

Km. TOT. 9,361



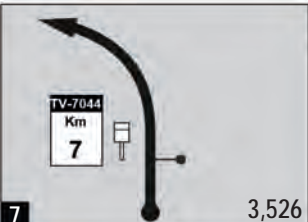
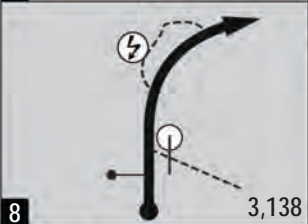

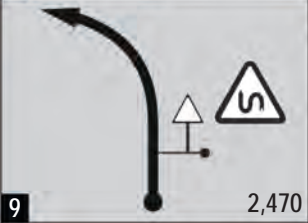

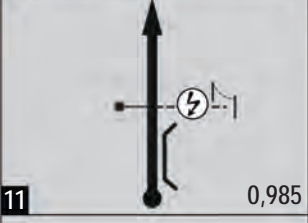

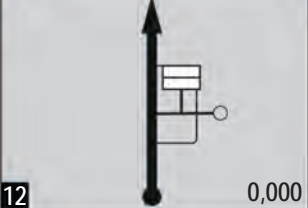

T.C. / C.H. 2 FARENA (1)	→	T.C. / C.H. 2A REGROUP (IN) REUS	Distance Distancia 34,022 Km.	Time Tiempo 0h.45'	Average Promedio 45,36 Km/h.
------------------------------------	---	---	--	---------------------------------	---




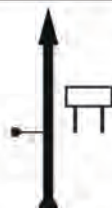

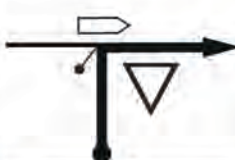


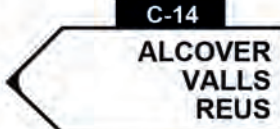
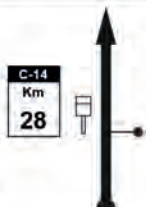


Km. TOT. Km. PART. DIRECTION / DIRECCION INFORMATIONS / INFORMACIONES REGRE.

0,000	0,000	1 	9,361	TV-7044  41.311782 N 1.090863 E 	 R-1	34,022
0,826	0,826	2 	8,535	TV-7044 41.313047 N 1.097750 E	 R-2	33,196
1,823	0,997	3 	7,538	TV-7044 41.315704 N 1.102872 E	 R-3	32,199
3,278	1,455	4 	6,083	TV-7044 41.315897 N 1.112802 E	 R-4	30,744
3,842	0,564	5 	5,516	TV-7044		30,180
4,736	0,894	6 	4,625	TV-7044 El Pinetell 41.313893 N 1.127764 E	 R-5	29,286

T.C. / C.H. 2 FARENA (1)	➔	T.C. / C.H. 2A REGROUP (IN) REUS	Distance Distancia 34,022 Km.	Time Tiempo 0h.45'	Average Promedio 45,36 Km/h.
------------------------------------	---	---	--	---------------------------------	---

Km. TOT. Km. PART. DIRECTION / DIRECCION INFORMATIONS / INFORMACIONES REGRE.

5,835	1,099	7		TV-7044		28,187
6,223	0,388	8		TV-7044	 R-6	27,799
6,891	0,668	9		TV-7044		27,131
8,110	1,219	10		TV-7044		25,912
8,376	0,266	11		TV-7044	 R-7	25,646
9,361	0,985	12		TV-7044	 41.315052 N 1.158828 E	24,661

T.C. / C.H. 2 FARENA (1)		T.C. / C.H. 2A REGROUP (IN) REUS		Distance Distancia 34,022 Km.	Time Tiempo 0h.45'	Average Promedio 45,36 Km/h.
Km. TOT.	Km. PART.	DIRECTION / DIRECCION		INFORMATIONS / INFORMACIONES		REGRE.
9,679	0,318	13		TV-7044	 	24,343
					41.315680 N 1.161842 E	
10,836	1,157	14		TV-7044	 LA RIBA	23,186
12,726	1,890	15		TV-7044 x C-240Z	 MONTBLANC ALCOVER	21,296
13,144	0,418	16		C-240Z x C-14	 ALCOVER VALLS REUS	20,878
13,408	0,264	17		C-14		20,614
20,675	7,267	18		C-14		13,347




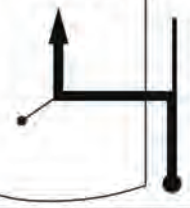
T.C. / C.H. 2 FARENA (1)	→ T.C. / C.H. 2A REGROUP (IN) REUS	Distance Distancia 34,022 Km.	Time Tiempo 0h.45'	Average Promedio 45,36 Km/h.
------------------------------------	---	--	---------------------------------	---

Km. TOT. Km. PART. DIRECTION / DIRECCION INFORMATIONS / INFORMACIONES REGRE.

28,450	7,775	19 	C-14 	5,572
29,524	1,074	20 	C-14 x C-14z 	4,498
30,932	1,408	21 	C-14z 	3,090
31,684	0,752	22 	C-14z 	2,338
33,025	1,341	23 	C-14z x Urbano (REUS)	0,997
33,254	0,229	24 	Urbano (REUS)	0,768

T.C. / C.H. 2 FARENA (1)	→	T.C. / C.H. 2A REGROUP (IN) REUS	Distance Distancia 34,022 Km.	Time Tiempo 0h.45'	Average Promedio 45,36 Km/h.
------------------------------------	---	---	--	---------------------------------	---

Km. TOT. Km. PART. DIRECTION / DIRECCION INFORMATIONS / INFORMACIONES REGRE.

33,445	0,191	25		Urbano	(REUS)	0,577
33,761	0,316	26		Urbano	(REUS)	0,261
33,952	0,191	27		Urbano	(REUS)	0,070
34,022	0,070	28		Urbano	41.158885 N 1.106658 E (REUS)	0,000

NOTAS

T.C. / C.H. **2A**

REGROUP (IN)

REUS



T.C. / C.H. **2B**

REGROUP (OUT)

REUS

Distance
Distancia

Time
Tiempo

Average
Promedio

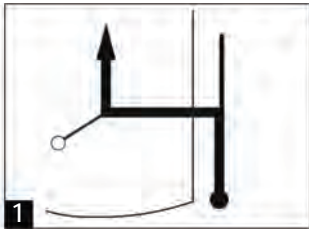
0h. 25'

Km. TOT. Km. PART.

DIRECTION / DIRECCION

INFORMATIONS / INFORMACIONES

REGRE.

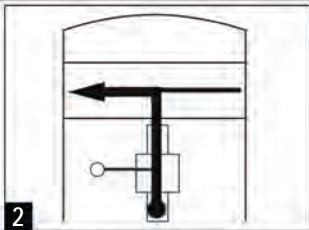


Urbano



41.158885 N 1.106658 E

(REUS)



Urbano




41.158154 N 1.105637 E

(REUS)

NOTAS



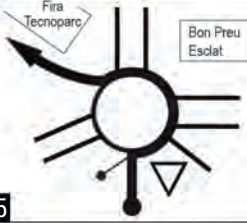
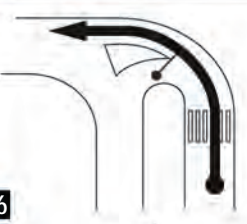

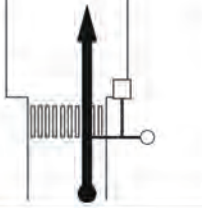

T.C. / C.H. 2B REGROUP (OUT) REUS	→	T.C. / C.H. 2C SERVICE (IN) REUS	Distance Distancia 4,76 Km.	Time Tiempo 0h. 20'	Average Promedio 14,28 Km/h.
--	---	---	--	----------------------------------	---

Km. TOT. Km. PART. DIRECTION / DIRECCION INFORMATIONS / INFORMACIONES REGRE.

		1		Urbano	 41.158154 N 1.105637 E (REUS)	
0,000	0,000	2		Urbano	!! Km 0,00 !!! (REUS)	4,760
0,175	0,175	3		Urbano	(REUS)	4,585
0,365	0,190	4		Urbano	(REUS)	4,395
0,631	0,266	5		Urbano	CC FiraReus → Hospital Universitari Sant Joan → (REUS)	4,129
0,827	0,196	6		Urbano	(REUS)	3,933

T.C. / C.H. 2B REGROUP (OUT) REUS	→	T.C. / C.H. 2C SERVICE (IN) REUS	Distance Distancia 4,76 Km.	Time Tiempo 0h. 20'	Average Promedio 14,28 Km/h.
--	---	---	--	----------------------------------	---

Km. TOT. Km. PART. DIRECTION / DIRECCION INFORMATIONS / INFORMACIONES REGRE.

3,735	0,509	13 	N-420 x Poligono Tecnoparc - Fira → (REUS)	1,025
3,963	0,228	14 	Poligono ← P Tecnoparc - Fira (REUS)	0,797
4,209	0,246	15 	Poligono (REUS)	0,551
4,550	0,341	16 	Poligono (REUS)	0,210
4,700	0,150	17 	41.140591 N 1.131295 E (REUS)	0,060
4,760	0,060	18 	 (REUS)	0,000

NOTAS

T.C. / C.H. 2C SERVICE (IN) REUS	→	T.C. / C.H. 2D SERVICE (OUT) REUS	Distance Distancia	Time Tiempo 0h. 40'	Average Promedio
---	---	--	-----------------------	----------------------------------	---------------------

Km. TOT. Km. PART. DIRECTION / DIRECCION INFORMATIONS / INFORMACIONES REGRE.

		<p>Polygono</p> <p>41.140591 N 1.131295 E (REUS)</p>
--	--	---



		<p>Polygono</p> <p>41.143919 N 1.130626 E (REUS)</p>
--	--	---

COMPACT ROAD BOOK

ETAPA 1 - 07/06/2024

Para ir del CH 2D, al CH 3
ir a la pagina 27, vinyeta 1

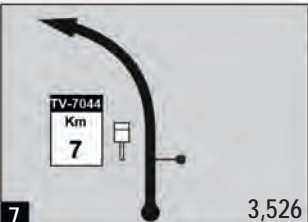
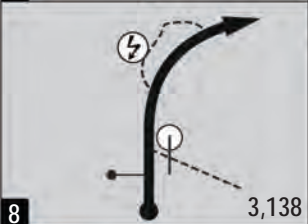

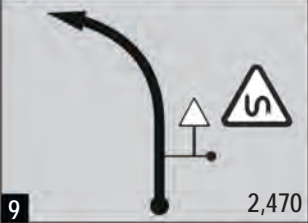

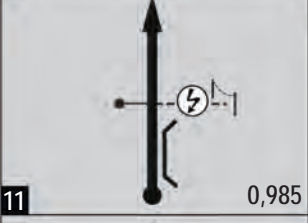

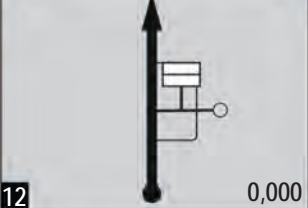

T.C. / C.H. 4 FARENA (2)	→	T.C. / C.H. 4A SERVICE (IN) REUS	Distance Distancia 36,550 Km.	Time Tiempo 0h.45'	Average Promedio 48,73 Km/h.
------------------------------------	---	---	--	---------------------------------	---

Km. TOT. Km. PART. DIRECTION / DIRECCION INFORMATIONS / INFORMACIONES REGRE.

0,000	0,000	1		9,361	TV-7044 	R-1	36,550
0,826	0,826	2		8,535	TV-7044 	R-2	35,724
1,823	0,997	3		7,538	TV-7044 	R-3	34,727
3,278	1,455	4		6,083	TV-7044 	R-4	33,272
3,842	0,564	5		5,516	TV-7044		32,708
4,736	0,894	6		4,625	TV-7044 	R-5	31,814




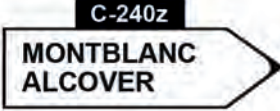
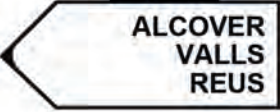

T.C. / C.H. 4 FARENA (2)	→	T.C. / C.H. 4A SERVICE (IN) REUS	Distance Distancia 36,550 Km.	Time Tiempo 0h.45'	Average Promedio 48,73 Km/h.
------------------------------------	---	---	--	---------------------------------	---

Km. TOT. Km. PART. DIRECTION / DIRECCION INFORMATIONS / INFORMACIONES REGRE.

5,835	1,099	7		TV-7044		30,715
6,223	0,388	8		TV-7044	 R-6	30,327
6,891	0,668	9		TV-7044		29,659
8,110	1,219	10		TV-7044		28,440
8,376	0,266	11		TV-7044	 R-7	28,174
9,361	0,985	12		TV-7044	 41.315052 N 1.158828 E	27,189

T.C. / C.H. 4 FARENA (2)	→	T.C. / C.H. 4A SERVICE (IN) REUS	Distance Distancia 36,550 Km.	Time Tiempo 0h.45'	Average Promedio 48,73 Km/h.
------------------------------------	---	---	--	---------------------------------	---

Km. TOT. Km. PART. DIRECTION / DIRECCION INFORMATIONS / INFORMACIONES REGRE.

9,679	0,318	13		TV-7044	  R-8	26,871
10,836	1,157	14		TV-7044	 LA RIBA	25,714
12,726	1,890	15		TV-7044 x C-240Z	 C-240z MONTBLANC ALCOVER	23,824
13,144	0,418	16		C-240Z x C-14	 !! C-14 ALCOVER VALLS REUS	23,406
13,408	0,264	17		C-14		23,142
20,675	7,267	18		C-14	 AUTOVIA	15,875

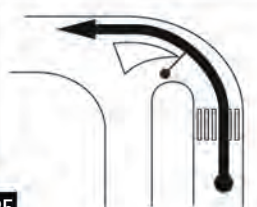

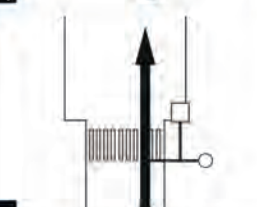

T.C. / C.H. 4 FARENA (2)	→	T.C. / C.H. 4A SERVICE (IN) REUS	Distance Distancia 36,550 Km.	Time Tiempo 0h.45'	Average Promedio 48,73 Km/h.
------------------------------------	---	---	--	---------------------------------	---

Km. TOT. Km. PART. DIRECTION / DIRECCION INFORMATIONS / INFORMACIONES REGRE.

34,080	13,405	19		C-14 	2,470
34,480	0,400	20		C-14 x N-420 	2,070
34,680	0,200	21		N-420 	1,870
35,130	0,450	22		N-420 x Polígono 	1,420
35,500	0,370	23		Polígono 	1,050
35,750	0,250	24		Polígono	0,800

T.C. / C.H. 4 FARENA (2)	→	T.C. / C.H. 4A SERVICE (IN) REUS	Distance Distancia 36,550 Km.	Time Tiempo 0h.45'	Average Promedio 48,73 Km/h.
------------------------------------	---	---	--	---------------------------------	---

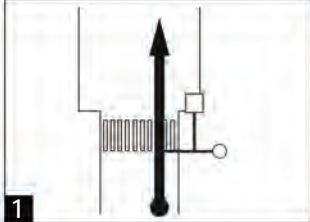

Km. TOT. Km. PART. DIRECTION / DIRECCION INFORMATIONS / INFORMACIONES REGRE.

36,340	0,590	25		Poligono	0,210
36,490	0,150	26		Poligono	0,060
36,550	0,060	27		Poligono  41.140591 N 1.131295 E	0,000

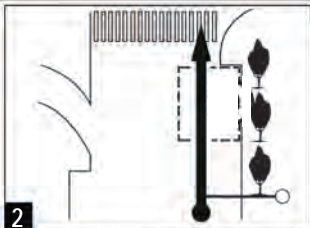

NOTAS

T.C. / C.H. 4A SERVICE (IN) REUS	→	T.C. / C.H. 4B SERVICE (OUT) REUS	Distance Distancia	Time Tiempo 0h. 10'	Average Promedio
---	---	--	-----------------------	----------------------------------	---------------------

Km. TOT. Km. PART. DIRECTION / DIRECCION INFORMATIONS / INFORMACIONES REGRE.

		<p>Polygono</p>  <p>41.140591 N 1.131295 E (REUS)</p>	
--	---	---	--



		<p>Polygono</p>  <p>41.143919 N 1.130626 E (REUS)</p>	
--	---	---	--

NOTAS

T.C. / C.H. **4B**
 SERVICE OUT
 REUS

T.C. / C.H. **4C**
 PARC FERMÉ IN
 REUS

Distance
 Distancia
4,37 Km.

Time
 Tiempo
0h.20'

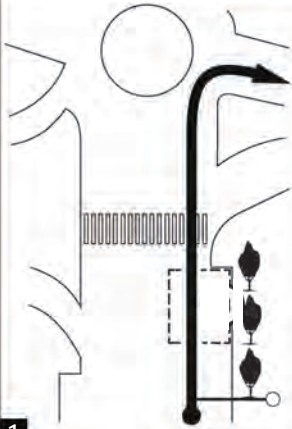






Average
 Promedio
13,11 Km/h.

Km. TOT. Km. PART.

DIRECTION / DIRECCION



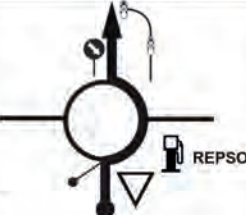


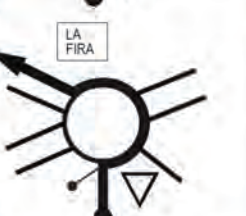
INFORMATIONS / INFORMACIONES

REGRE.

0,00	0,00	1		Poligono  41.143919 N 1.130626 E (REUS)	4,37
0,26	0,26	2		Poligono (REUS)	4,11
0,50	0,24	3		Poligono x N-420 ! (Av. Tarragona → CENTRE CIUTAT ● →) (REUS)	3,87
1,22	0,72	4		N-420 (REUS)	3,15
2,12	0,90	5		N-420  (REUS)	2,25



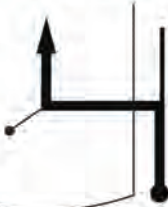

T.C. / C.H. 4B SERVICE OUT REUS	→	T.C. / C.H. 4C PARC FERMÉ IN REUS	Distance Distancia 4,37 Km.	Time Tiempo 0h.20'	Average Promedio 13,11 Km/h.
--	---	--	--	---------------------------------	---

Km. TOT. Km. PART. DIRECTION / DIRECCION INFORMATIONS / INFORMACIONES REGRE.

2,39	0,27	6		N-420 x Urbano		
					(REUS)	1,98
2,70	0,31	7		Urbano		
					(REUS)	1,67
3,16	0,46	8		Urbano		
					(REUS)	1,21
3,33	0,17	9		Urbano		
					(REUS)	1,04
3,60	0,27	10		Urbano		
					(REUS)	0,77
3,79	0,19	11		Urbano		
					(REUS)	0,58

T.C. / C.H. 4B SERVICE OUT REUS	→	T.C. / C.H. 4C PARC FERMÉ IN REUS	Distance Distancia 4,37 Km.	Time Tiempo 0h.20'	Average Promedio 13,11 Km/h.
--	---	--	--	---------------------------------	---

Km. TOT. Km. PART. DIRECTION / DIRECCION INFORMATIONS / INFORMACIONES REGRE.

4,11	0,32	12		Urbano	(REUS)	0,26
4,30	0,19	13		Urbano	(REUS)	0,07
4,37	0,07	14		Urbano	 41.158154 N 1.105637 E (REUS)	0,00
					NO PENALIZA EL ADELANTO	

NOTAS


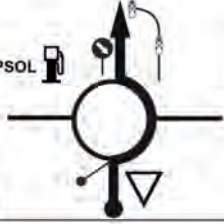

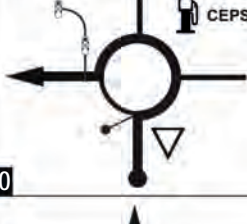
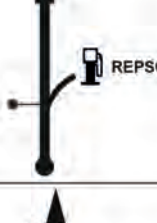

ETAPA 2

Secciones

3 - 4



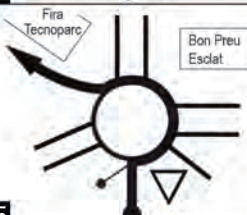
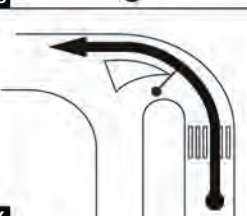
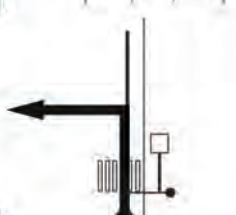
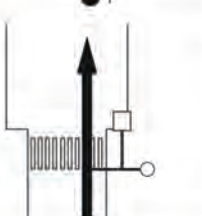

T.C. / C.H. 4D START REUS PARC FERMÈ OUT	→	T.C. / C.H. 4E SERVICE IN REUS	Distance Distancia 4,760 Km.	Time Tiempo 0h 15'	Average Promedio 19,04 Km/h.
---	---	---	---	---------------------------------	---

Km. TOT. Km. PART. DIRECTION / DIRECCION INFORMATIONS / INFORMACIONES REGRE.

1,065	0,238	7		Urbano	(REUS)	3,695
1,244	0,179	8	REPSOL 	Urbano	(REUS)	3,516
1,605	0,361	9	Guardia Urbana 	Urbano	(REUS)	3,155
2,025	0,420	10		Urbano x N-420	(REUS)	2,735
2,859	0,834	11		N-420	(REUS)	1,901
3,226	0,367	12		N-420	(REUS)	1,534

T.C. / C.H. 4D START REUS PARC FERMÉ OUT	→	T.C. / C.H. 4E SERVICE IN REUS	Distance Distancia 4,760 Km.	Time Tiempo 0h. 15'	Average Promedio 19,04 Km/h.
---	---	---	---	----------------------------------	---

Km. TOT. Km. PART. DIRECTION / DIRECCION INFORMATIONS / INFORMACIONES REGRE.

3,735	0,509	13 	N-420 x Poligono Tecnoparc - Fira → (REUS)	1,025
3,963	0,228	14 	Poligono ← P Tecnoparc - Fira (REUS)	0,797
4,209	0,246	15 	Poligono (REUS)	0,551
4,550	0,341	16 	Poligono (REUS)	0,210
4,700	0,150	17 	Poligono (REUS)	0,060
4,760	0,060	18 	 41.140591 N 1.131295 E (REUS)	0,000

NOTAS

T.C. / C.H. **4E**
SERVICE IN
REUS TECNOPARC



T.C. / C.H. **4F**
SERVICE OUT
REUS TECNOPARC

Distance
Distancia

Time
Tiempo

Average
Promedio

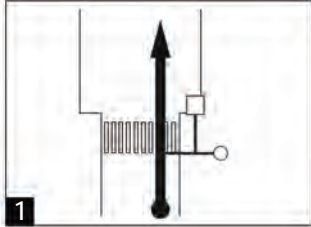
0h. 15'

Km. TOT. Km. PART.

DIRECTION / DIRECCION

INFORMATIONS / INFORMACIONES

REGRE.



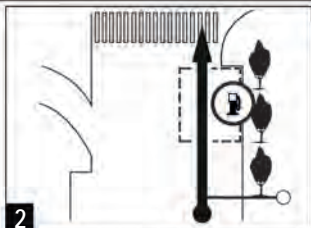
1

Poligono



41.140591 N 1.131295 E

(REUS)



2

Poligono



41.143919 N 1.130626 E

(REUS)

NOTAS

A large, empty rectangular box with a thin black border, occupying most of the page below the title. It is intended for the user to write their notes.

T.C. / C.H. 4F / 7D	T.C. / C.H. 5 / 8	Distance Distancia 19,861 Km.	Time Tiempo 0h.30'	Average Promedio 39,72 Km/h.
SERVICE OUT REUS → LA TEIXETA				

Km. TOT. Km. PART. DIRECTION / DIRECCION INFORMATIONS / INFORMACIONES REGRE.

0,000	0,000	1		Poligono		
					41.143919 N 1.130626 E	
					(REUS)	19,861
0,340	0,340	2		Poligono	x T-315	
						19,521
1,936	1,596	3		T-315	x T-11	
						17,925
4,830	2,894	4		T-11		
						15,031
5,679	0,849	5		T-11	x T-310	
						14,182

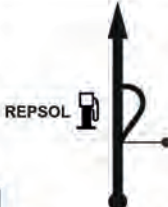

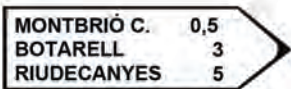
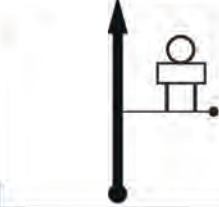


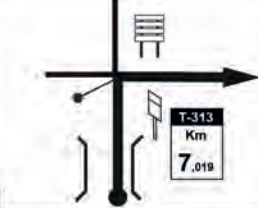

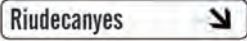


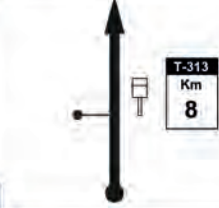
T.C. / C.H. 4F / 7D SERVICE OUT REUS	T.C. / C.H. 5 / 8 LA TEIXETA	Distance Distancia 19,861 Km.	Time Tiempo 0h.30'	Average Promedio 39,72 Km/h.
---	--	--	---------------------------------	---

Km. TOT. Km. PART. DIRECTION / DIRECCION INFORMATIONS / INFORMACIONES REGRE.

6,109	0,430	6 	T-310 	13,752
6,356	0,247	7 	T-310 	13,505
7,240	0,884	8 	T-310 	12,621
7,660	0,420	9 	T-310	12,201
9,829	2,169	10 	T-310 	10,032
11,523	1,694	11 	T-310 	8,338

T.C. / C.H. 4F / 7D	T.C. / C.H. 5 / 8	Distance Distancia	Time Tiempo	Average Promedio
SERVICE OUT REUS	→ LA TEIXETA	19,861 Km.	0h.30'	39,72 Km/h.

Km. TOT. Km. PART. DIRECTION / DIRECCION INFORMATIONS / INFORMACIONES REGRE.

14,428	2,905	12		T-310		5,433
14,659	0,231	13		T-310 x T-313	!! 	5,202
15,032	0,373	14		T-313	 	4,829
15,670	0,638	15		T-313	  (MONTBRIÓ DEL CAMP)	4,191
16,255	0,585	16		T-313		3,606
16,600	0,345	17		T-313		3,261

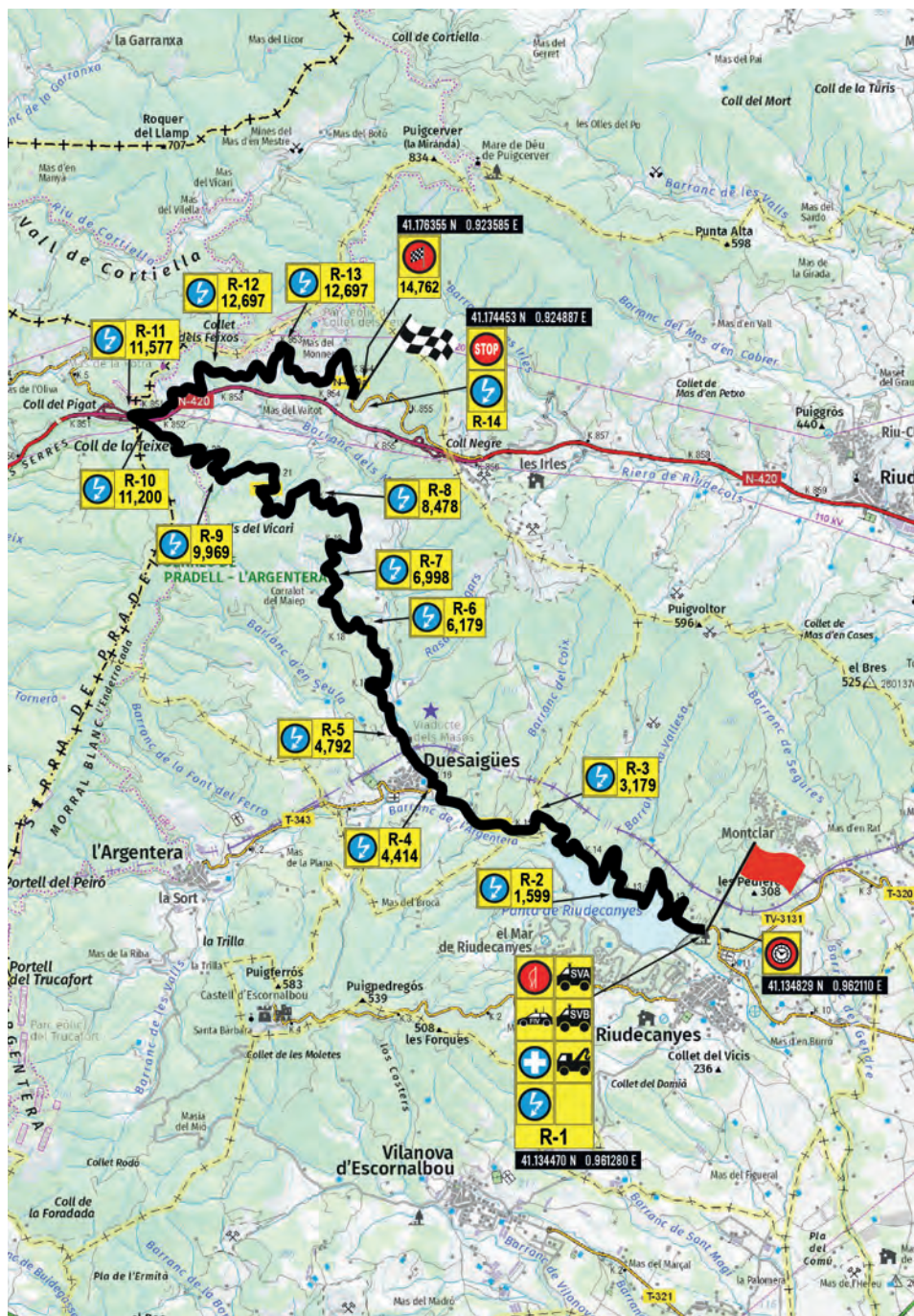
T.C. / C.H. 4F / 7D SERVICE OUT REUS	T.C. / C.H. 5 / 8 LA TEIXETA	Distance Distancia 19,861 Km.	Time Tiempo 0h.30'	Average Promedio 39,72 Km/h.
---	--	--	---------------------------------	---

Km. TOT. Km. PART. DIRECTION / DIRECCION INFORMATIONS / INFORMACIONES REGRE.

19,417	2,817	18		T-313		0,444
19,727	0,310	19		T-313		0,134
19,861	0,134	20		T-313		0,000
	0,160	21		T-313		

NOTAS

LA TEIXETA



T.C. / C.H. **5 / 8**

LA TEIXETA

T.C. / C.H. **6 / 9**

→ EL LLOAR - BELLMUNT

Distance
Distancia

43,703 Km.

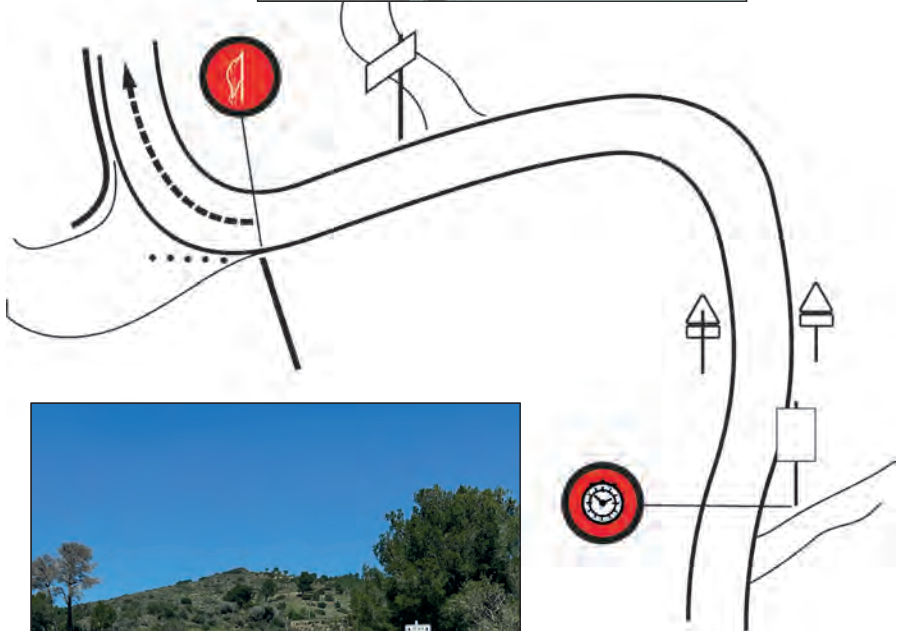
Time
Tiempo

0h.52'

Average
Promedio

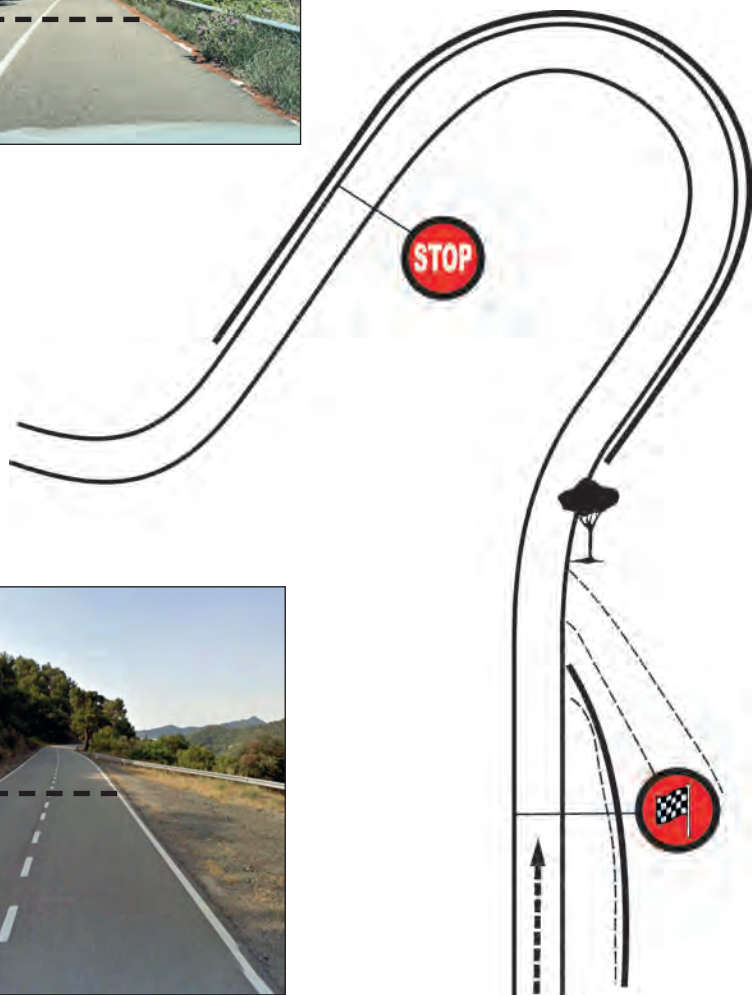
50,43 Km/h.

Km. TOT. 14,762



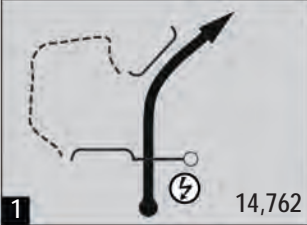




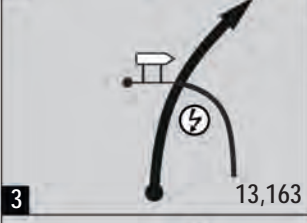

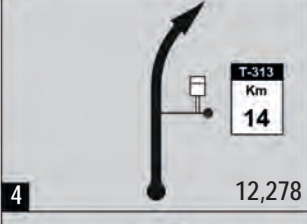
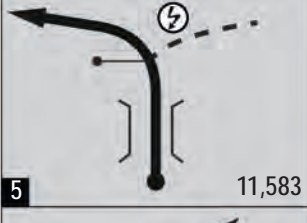


T.C. / C.H. 5 / 8 LA TEIXETA	T.C. / C.H. 6 / 9 → EL LLOAR - BELLMUNT	Distance Distancia 43,703 Km.	Time Tiempo 0h.52'	Average Promedio 50,43 Km/h.
--	---	--	---------------------------------	---

Km. TOT. 14,762



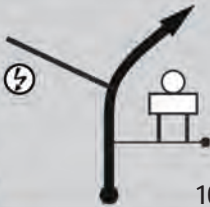


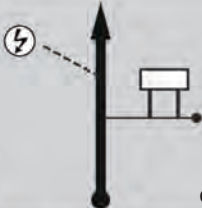









T.C. / C.H. 5 / 8 LA TEIXETA	T.C. / C.H. 6 / 9 → EL LLOAR - BELLMUNT	Distance Distancia 43,703 Km.	Time Tiempo 0h.52'	Average Promedio 50,43 Km/h.
--	---	--	---------------------------------	---

Km. TOT. Km. PART. DIRECTION / DIRECCION INFORMATIONS / INFORMACIONES REGRE.

0,000	0,000	1 	14,762	T-313  41.134484 N 0.961272 E 	R-1 	43,703
1,488	1,488	2 	13,274	T-313		42,215
1,599	0,111	3 	13,163	T-313 ! Casa Vella del Pantà 41.137066 N 0.952598 E	R-2 	42,104
2,484	0,885	4 	12,278	T-313		41,219
3,179	0,695	5 	11,583	T-313 41.143126 N 0.943626 E	R-3 	40,524
3,483	0,304	6 	11,279	T-313		40,220




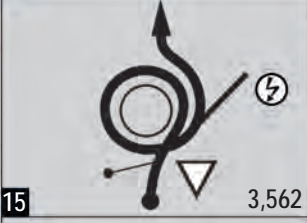

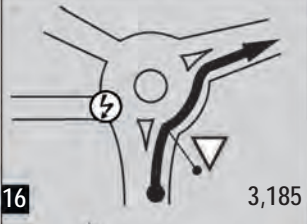




T.C. / C.H. 5 / 8 LA TEIXETA	T.C. / C.H. 6 / 9 → EL LLOAR - BELLMUNT	Distance Distancia 43,703 Km.	Time Tiempo 0h.52'	Average Promedio 50,43 Km/h.
--	---	---	------------------------------	--

Km. TOT. Km. PART.	DIRECTION / DIRECCION	INFORMATIONS / INFORMACIONES	REGRE.
--------------------	-----------------------	------------------------------	--------

4,414	0,931	7 	10,348	T-313  DUESAIGÜES 41.145608 N 0.932919 E	 R-4	39,289
4,792	0,378	8 	9,970	T-313  41.148036 N 0.929893 E	 R-5	38,911
6,179	1,387	9 	8,583	T-313 41.157004 N 0.926439 E	 R-6	37,524
6,481	0,302	10 	8,281	T-313 !		37,222
6,998	0,517	11 	7,764	T-313 41.160389 N 0.922397 E	 R-7	36,705
8,478	1,480	12 	6,284	T-313 41.167120 N 0.920278 E	 R-8	35,225

T.C. / C.H. 5 / 8 LA TEIXETA	T.C. / C.H. 6 / 9 → EL LLOAR - BELLMUNT	Distance Distancia 43,703 Km.	Time Tiempo 0h.52'	Average Promedio 50,43 Km/h.
--	---	--	---------------------------------	---

Km. TOT.	Km. PART.	DIRECCION / DIRECCION	INFORMATIONS / INFORMACIONES	REGRE.
----------	-----------	-----------------------	------------------------------	--------

9,969	1,491	13  4,793	T-313  R-9 41.168780 N 0.910325 E	33,734
10,483	0,514	14  4,279	T-313	33,220
11,200	0,717	15  3,562	T-313 !!!  R-10 41.172218 N 0.904138 E	32,503
11,577	0,377	16  3,185	T-313 !  R-11 41.173228 N 0.901597 E	32,126
11,733	0,156	17  3,029	N-420a	31,970
12,697	0,964	18  2,065	N-420a  R-12 41.177080 N 0.908729 E	31,006

T.C. / C.H. 5 / 8 LA TEIXETA	T.C. / C.H. 6 / 9 → EL LLOAR - BELLMUNT	Distance Distancia 43,703 Km.	Time Tiempo 0h.52'	Average Promedio 50,43 Km/h.
--	---	---	------------------------------	--

Km. TOT. Km. PART.	DIRECTION / DIRECCION	INFORMATIONS / INFORMACIONES	REGRE.
--------------------	-----------------------	------------------------------	--------

13,690	0,993	19		1,072	N-420a		41.179008 N 0.916427 E	30,013
14,762	1,072	20		0,000	N-420a		41.176298 N 0.923562 E	28,941
15,142	0,380	21			N-420a		41.174636 N 0.925047 E	28,561
16,674	1,532	22			N-420a x N-420			27,029
16,764	0,090	23			N-420			26,939
27,909	11,145	24			N-420 x T-710			15,794






T.C. / C.H. 5 / 8 LA TEIXETA	T.C. / C.H. 6 / 9 → EL LLOAR - BELLMUNT	Distance Distancia 43,703 Km.	Time Tiempo 0h.52'	Average Promedio 50,43 Km/h.
--	---	--	---------------------------------	---

Km. TOT. Km. PART. DIRECTION / DIRECCION INFORMATIONS / INFORMACIONES REGRE.

28,580	0,671	25		T-710 	15,123
29,471	0,891	26		T-710 	14,232
30,214	0,743	27		T-710 (FALSET)	13,489
30,949	0,735	28		T-710 	12,754
39,472	8,523	29		T-710 x T-712 	4,231
43,421	3,949	30		T-712 x T-732 	0,282

T.C. / C.H. 5 / 8 LA TEIXETA	T.C. / C.H. 6 / 9 → EL LLOAR - BELLMUNT	Distance Distancia 43,703 Km.	Time Tiempo 0h.52'	Average Promedio 50,43 Km/h.
--	---	--	---------------------------------	---

Km. TOT. Km. PART.	DIRECCION / DIRECCION	INFORMATIONS / INFORMACIONES	REGRE.
--------------------	-----------------------	------------------------------	--------

43,703	0,282	31 	T-732  41.185849 N 0.749321 E	0,000
	0,140	32 	T-732  41.184537 N 0.749837 E	 R-1

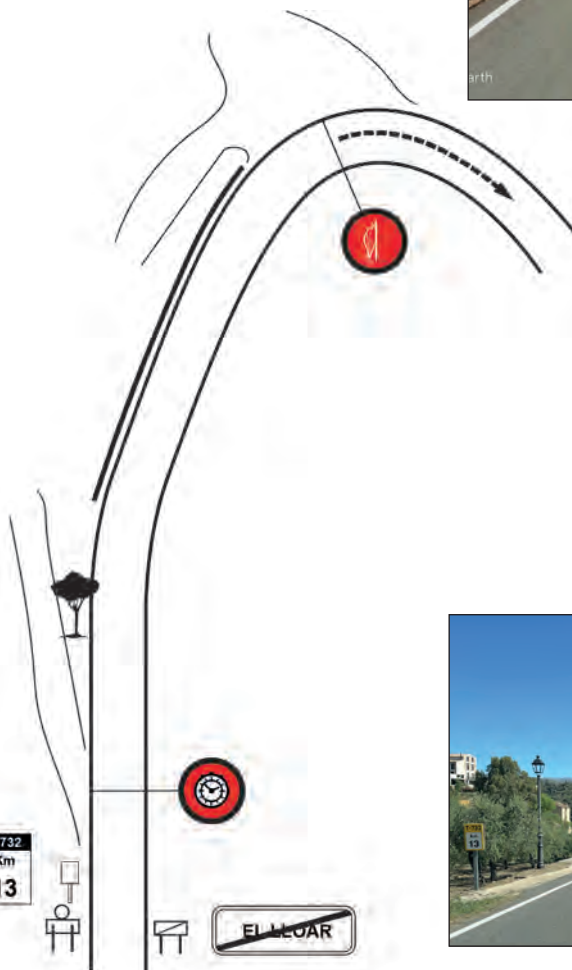
NOTAS

EL LLOAR - BELLMUNT



T.C. / C.H. 6 / 9	T.C. / C.H. 7 / 10	Distance Distancia	Time Tiempo	Average Promedio
EL LLOAR - BELLMUNT →	FALSET - PORRERA	20,392 Km.	0h.33'	37,07 Km/h.

Km. TOT. 11,439



T.C. / C.H. **6 / 9**

T.C. / C.H. **7 / 10**

Distance
Distancia

Time
Tiempo

Average
Promedio

EL LLOAR - BELLMUNT →

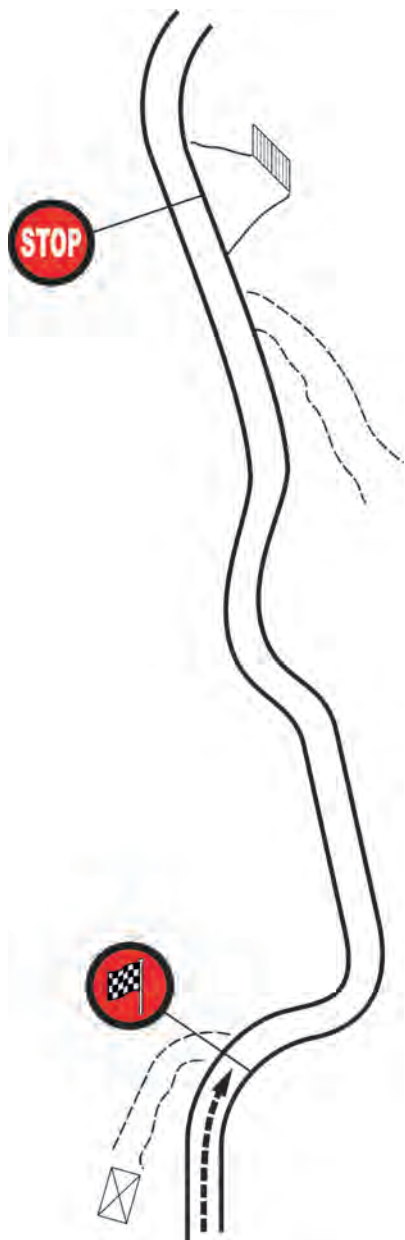
FALSET - PORRERA

20,392 Km.

0h.33'







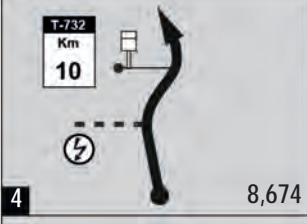


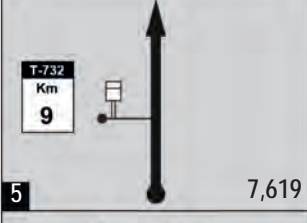
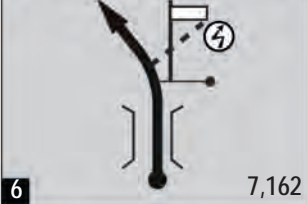

37,07 Km/h.

Km. TOT. 11,439



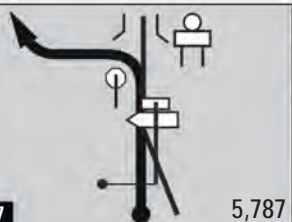






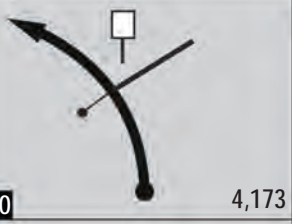
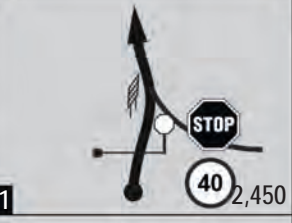
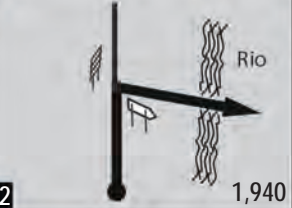


T.C. / C.H. 6 / 9	T.C. / C.H. 7 / 10	Distance Distancia	Time Tiempo	Average Promedio
EL LLOAR - BELLMUNT →	FALSET - PORRERA	20,392 Km.	0h.33'	37,07 Km/h.

Km. TOT. Km. PART. DIRECTION / DIRECCION INFORMATIONS / INFORMACIONES REGRE.

0,000	0,000	1 	11,439	T-732  R-1 41.184537 N 0.749837 E 	20,392
1,049	1,049	2 	10,390	T-732  R-2 41.18087 N 0.74415 E	19,343
2,443	1,394	3 	8,996	T-732	17,949
2,765	0,322	4 	8,674	T-732   R-3 41.177624 N 0.729598 E	17,627
3,820	1,055	5 	7,619	T-732	16,572
4,277	0,457	6 	7,162	T-732  R-4 41.172757 N 0.714339 E	16,115

T.C. / C.H. 6 / 9	T.C. / C.H. 7 / 10	Distance Distancia	Time Tiempo	Average Promedio
EL LLOAR - BELLMUNT →	FALSET - PORRERA	20,392 Km.	0h.33'	37,07 Km/h.

Km. TOT.	Km. PART.	DIRECCION / DIRECCION	INFORMATIONS / INFORMACIONES	REGRE.
----------	-----------	-----------------------	------------------------------	--------

5,652	1,375	7		5,787	    T-732 x Camino 41.166695 N 0.705094 E	14,740
5,805	0,153	8		5,634	Camino	14,587
6,123	0,318	9		5,316	Camino	14,269
7,266	1,143	10		4,173	Camino	13,126
8,989	1,723	11		2,450	Camino	11,403
9,499	0,510	12		1,940	  41.162157 N 0.736548 E	10,893

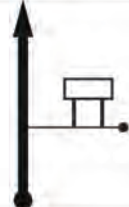



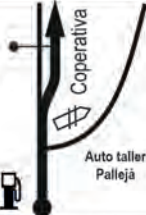

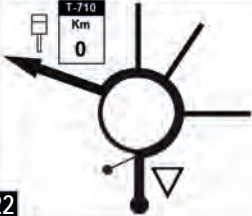




T.C. / C.H. 6 / 9	T.C. / C.H. 7 / 10	Distance Distancia	Time Tiempo	Average Promedio
EL LLOAR - BELLMUNT →	FALSET - PORRERA	20,392 Km.	0h.33'	37,07 Km/h.

Km. TOT. Km. PART. DIRECCION / DIRECCION INFORMATIONS / INFORMACIONES REGRE.

9,925	0,426	13		1,514	Camino		10,467
11,439	1,514	14		0,000	Camino		8,953
11,890	0,451	15			Camino		8,502
12,119	0,229	17			Camino		8,273
12,889	0,770	18			Camino x TP-7101		7,503

T.C. / C.H. 6 / 9	T.C. / C.H. 7 / 10	Distance Distancia	Time Tiempo	Average Promedio
EL LLOAR - BELLMUNT →	FALSET - PORRERA	20,392 Km.	0h.33'	37,07 Km/h.

Km. TOT. Km. PART. DIRECTION / DIRECCION INFORMATIONS / INFORMACIONES REGRE.

17,343	4,454	19		TP-7101		3,049
17,586	0,243	20		TP-7101 x N-420a	!! 	2,806
18,009	0,423	21		N-420a	 41.143687 N 0.818367 E	2,383
18,455	0,446	22		N-420a x T-710	Falset	1,937
18,674	0,219	23		T-710		1,718
19,175	0,501	24		T-710 x T-740		1,217

T.C. / C.H. 6 / 9	T.C. / C.H. 7 / 10	Distance Distancia	Time Tiempo	Average Promedio
EL LLOAR - BELLMUNT →	FALSET - PORRERA	20,392 Km.	0h.33'	37,07 Km/h.

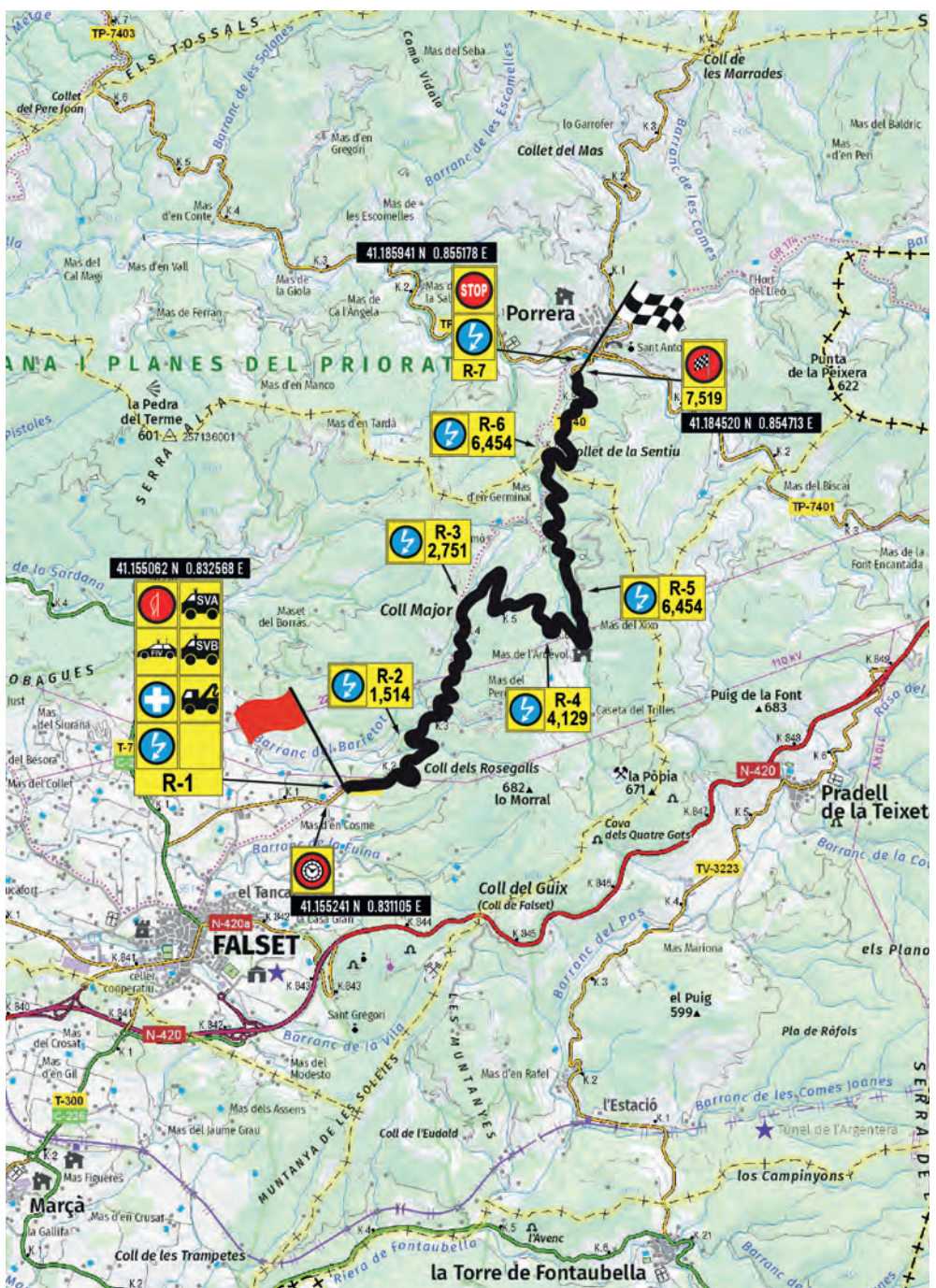
Km. TOT. Km. PART.		DIRECCION / DIRECCION	INFORMATIONS / INFORMACIONES	REGRE.
20,392	1,217		T-740 41.155241 N 0.831105 E	0,000
	0,120		T-740 41.155082 N 0.832568 E	 R-1

COMPACT ROAD BOOK

ETAPA 2 - 08/06/2024

Para ir del CH 10, al CH 10A
ir a la pagina 115, vinyeta 1

FALSET - PORRERA



T.C. / C.H. 7

T.C. / C.H. 7A

FALSET - PORRERA (1)

REGROUP (IN)
SALOU

Distance
Distancia

45,72 Km.

Time
Tiempo

0h.56'

Average
Promedio

48,98 Km/h.

Km. TOT. 7,519

The diagram shows a road layout with two red circular signs. The upper sign features a white arrow pointing right, indicating a direction or route. The lower sign features a white motorcycle icon, indicating a motorcycle lane or restriction. Dashed lines represent road boundaries and lane markings. Two inset photographs provide real-world context: the top photo shows a road curving to the right with a red circular sign on the left side, and the bottom photo shows a straight road with a red circular sign on the right side.

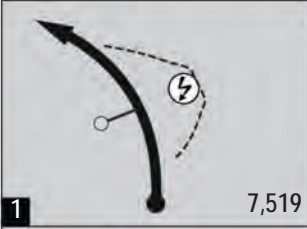







T.C. / C.H. 7 <i>FALSET - PORRERA (1)</i>	T.C. / C.H. 7A <i>REGROUP (IN) SALOU</i>	Distance Distancia 45,72Km.	Time Tiempo 0h.56'	Average Promedio 48,98 Km/h.
---	--	--	---------------------------------	---

Km. TOT. 7,519





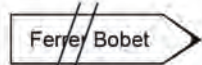













T.C. / C.H. 7 FALSET - PORRERA (1) →	T.C. / C.H. 7A REGROUP (IN) SALOU	Distance Distancia 45,72 Km.	Time Tiempo 0h.56'	Average Promedio 48,98 Km/h.
--	--	---	---------------------------------	---

Km. TOT. Km. PART. DIRECTION / DIRECCION INFORMATIONS / INFORMACIONES REGRE.

0,000	0,000	1 	7,519	T-740  R-1 41.165062 N 0.832568 E 	45,720
1,394	1,394	2 	6,125	T-740	44,326
1,514	0,120	3 	6,005	T-740 41.161231 N 0.841680 E	44,206
2,579	1,065	4 	4,940	T-740	43,141
2,751	0,172	5 	4,768	T-740 41.168439 N 0.844571 E	42,969
4,129	1,378	6 	3,390	T-740 41.167448 N 0.852329 E	41,591












T.C. / C.H. 7 <i>FALSET - PORRERA (1)</i> →	T.C. / C.H. 7A <i>REGROUP (IN) SALOU</i>	Distance Distancia 45,72Km.	Time Tiempo 0h.56'	Average Promedio 48,98 Km/h.
---	--	--	---------------------------------	---

Km. TOT. Km. PART.	DIRECTION / DIRECCION	INFORMATIONS / INFORMACIONES	REGRE.
--------------------	-----------------------	------------------------------	--------

4,926	0,797	7 	2,593	T-740  	41.169392 N 0.855178 E	40,794
6,154	1,228	8 	1,365	T-740		39,566
6,454	0,300	9 	1,065	T-740 		39,266
7,519	1,065	10 	0,000	T-740 	41.184520 N 0.854713 E	38,201
7,746	0,227	11 		T-740  		37,974
7,86	0,11	12 		T-740 x TP-7403  	Porrera	37,86













T.C. / C.H. 7 FALSET - PORRERA (1) →	T.C. / C.H. 7A REGROUP (IN) SALOU	Distance Distancia 45,72 Km.	Time Tiempo 0h.56'	Average Promedio 48,98 Km/h.
--	--	---	---------------------------------	---

Km. TOT. Km. PART. DIRECTION / DIRECCION INFORMATIONS / INFORMACIONES REGRE.

13,31	5,45	13 	TP-7403 x N-420 	32,41
14,94	1,63	14 	N-420 x cambio de sentido !!! 	30,78
15,25	0,31	15 	x N-420 !! 	30,47
21,37	6,12	16 	N-420	24,35
23,43	2,07	17 	N-420 	22,29
26,73	3,30	18 	N-420 	18,99

T.C. / C.H. 7 <i>FALSET - PORRERA (1)</i> →	T.C. / C.H. 7A <i>REGROUP (IN) SALOU</i>	Distance Distancia 45,72Km.	Time Tiempo 0h.56'	Average Promedio 48,98 Km/h.
---	--	--	---------------------------------	---

Km. TOT. Km. PART. DIRECTION / DIRECCION INFORMATIONS / INFORMACIONES REGRE.

28,47	1,74	19 	N-420 	17,25
30,88	2,41	20 	N-420 x T-11 	14,84
36,48	5,60	21 	T-11 	9,24
37,48	1,00	22 	T-11 	8,24
38,10	0,62	23 	T-11 x C-14 	7,62
41,12	3,02	24 	C-14 	4,60

T.C. / C.H. 7 FALSET - PORRERA (1) →	T.C. / C.H. 7A REGROUP (IN) SALOU	Distance Distancia 45,72 Km.	Time Tiempo 0h.56'	Average Promedio 48,98 Km/h.
--	--	---	---------------------------------	---

Km. TOT. Km. PART. DIRECTION / DIRECCION INFORMATIONS / INFORMACIONES REGRE.

42,70	1,58	25		C-14 !! C-31B SALOU Plaça Europa TARRAGONA	3,02
43,06	0,36	26		C-14 C-31B ● SALOU	2,66
43,59	0,53	27		C-14 Plaça Europa ↘ La Pineda ↘	2,13
44,66	1,07	28		C-14 x Urbano !! Platges → Font Iluminosa → (SALOU)	1,06
45,05	0,39	29		Urbano (SALOU)	0,67
45,72	0,67	30		Urbano 41.074780 N 1.137508 E (SALOU)	0,00

NOTAS

A large, empty rectangular box with a thin black border, occupying most of the page below the title. It is intended for the user to write their notes.

T.C. / C.H. **7A**
 REGROUP (IN)
 SALOU

T.C. / C.H. **7B**
 REGROUP (OUT)
 SALOU

Distance
 Distancia

Time
 Tiempo
0h. 35'

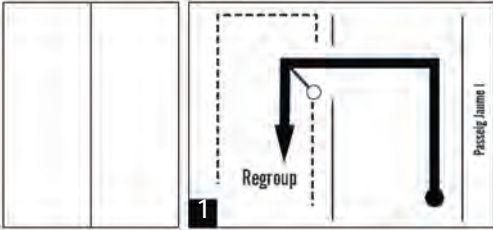
Average
 Promedio

Km. TOT. Km. PART.

DIRECTION / DIRECCION

INFORMATIONS / INFORMACIONES

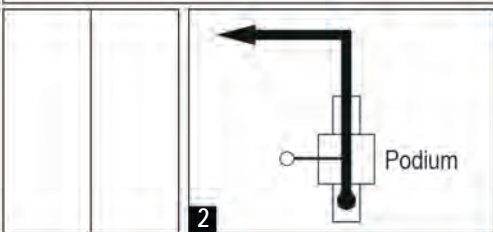
REGRE.



Urbano



41.074780 N 1.137506 E
 (SALOU)



Urbano

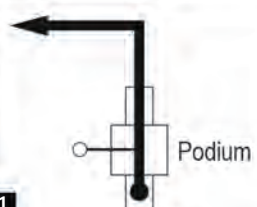


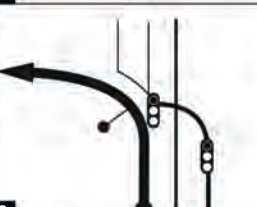


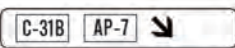


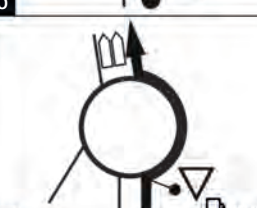
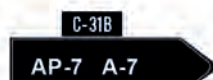



41.074042 N 1.139273 E
 (SALOU)

NOTAS


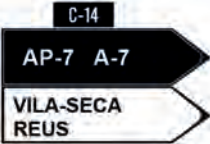









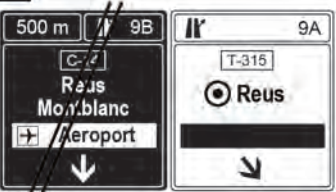
T.C. / C.H. 7B REGROUP (OUT) SALOU	→	T.C. / C.H. 7C SERVICE (IN) REUS	Distance Distancia 11,87 Km.	Time Tiempo 0h. 20'	Average Promedio 35,61 Km/h.
---	---	---	---	----------------------------------	---

Km. TOT. Km. PART. DIRECTION / DIRECCION INFORMATIONS / INFORMACIONES REGRE.

0,00	0,00	 Podium	Urbano	 41.158154 N 1.105637 E (SALOU)	11,87
0,07	0,07	 STOP	Urbano	(SALOU)	11,80
0,43	0,36		Urbano	(SALOU)	11,44
0,81	0,38		Urbano X C-31B	(SALOU)	11,06
1,91	1,10		C-31B	   (SALOU)	9,96
2,45	0,54	 SHELL	C-31B	 	9,42

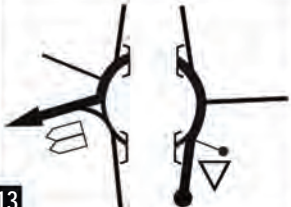

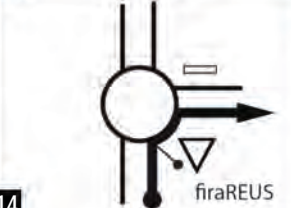

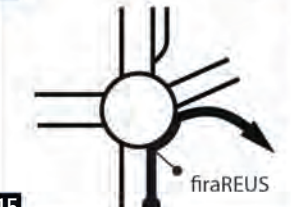



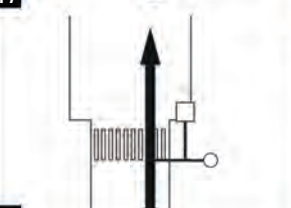

T.C. / C.H. 7B REGROUP (OUT) SALOU	→	T.C. / C.H. 7C SERVICE (IN) REUS	Distance Distancia 11,87 Km.	Time Tiempo 0h. 20'	Average Promedio 35,61 Km/h.
---	---	---	---	----------------------------------	---

Km. TOT. Km. PART. DIRECTION / DIRECCION INFORMATIONS / INFORMACIONES REGRE.

2,80	0,35	7 	C-31B X C-14 	9,07
3,43	0,63	8 	C-14 	8,44
4,33	0,90	9 	C-14 	7,54
4,99	0,66	10 	C-14 	6,88
7,54	2,55	11 	C-14 X T-11 	4,33
8,98	1,44	12 	T-11 x T-315 	2,89

T.C. / C.H. 7B REGROUP (OUT) SALOU	→	T.C. / C.H. 7C SERVICE (IN) REUS	Distance Distancia 11,87 Km.	Time Tiempo 0h. 20'	Average Promedio 35,61 Km/h.
---	---	---	---	----------------------------------	---

Km. TOT. Km. PART. DIRECTION / DIRECCION INFORMATIONS / INFORMACIONES REGRE.

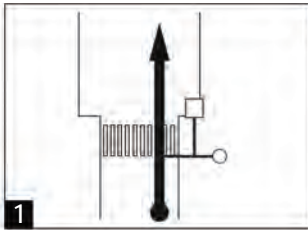

9,34	0,36	13 	T-315 	2,53
11,18	1,84	14 	T-315 x Poligono 	0,69
11,37	0,19	15 	Poligono 	0,50
11,66	0,29	16 	Poligono	0,21
11,81	0,15	17 	Poligono	0,06
11,87	0,06	18 	Poligono  41.140591 N 1.131295 E	0,00

NOTAS

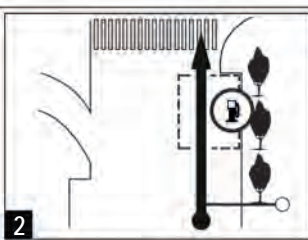
A large, empty rectangular box with a thin black border, occupying most of the page below the title. It is intended for the user to write their notes.

T.C. / C.H. 7C SERVICE (IN) REUS	→	T.C. / C.H. 7D SERVICE (OUT) REUS	Distance Distancia	Time Tiempo 0h. 40'	Average Promedio
---	---	--	-----------------------	----------------------------------	---------------------

Km. TOT. Km. PART. DIRECTION / DIRECCION INFORMATIONS / INFORMACIONES REGRE.

			Poligono  41.140591 N 1.131295 E (REUS)	
--	--	---	--	--



			Poligono  41.143919 N 1.130626 E (REUS)	
--	--	---	--	--

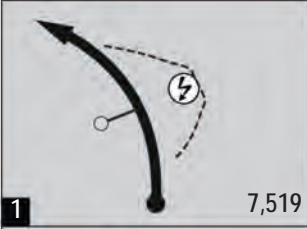




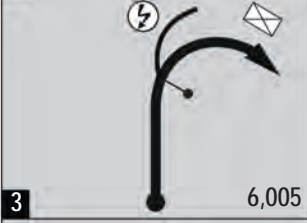


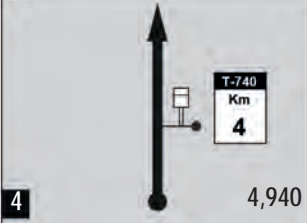



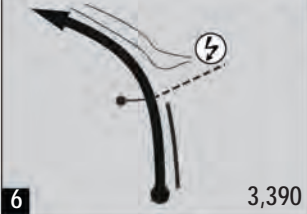


COMPACT ROAD BOOK

ETAPA 2 - 08/06/2024

Para ir del CH 7D, al CH 8
ir a la pagina 75, vinyeta 1



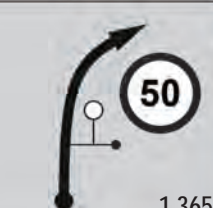

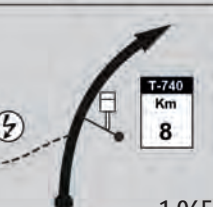



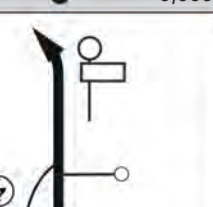


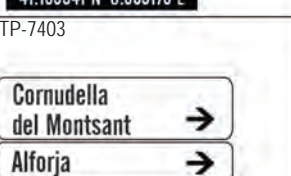
T.C. / C.H. 10 FALSET - PORRERA (2) →	T.C. / C.H. 10A PARC FERMÉ IN REUS	Distance Distancia 36,12 Km.	Time Tiempo 0h.51'	Average Promedio 42,49 Km/h.
---	--	---	---------------------------------	---

Km. TOT. Km. PART. DIRECTION / DIRECCION INFORMATIONS / INFORMACIONES REGRE.

0,000	0,000	1 	7,519	T-740  R-1  	36,12
1,394	1,394	2 	6,125	T-740	34,73
1,514	0,120	3 	6,005	T-740  R-2 	34,61
2,579	1,065	4 	4,940	T-740	33,54
2,751	0,172	5 	4,768	T-740  R-3 	33,37
4,129	1,378	6 	3,390	T-740  R-4 	31,99












T.C. / C.H. 10 <i>FALSET - PORRERA (2)</i>	T.C. / C.H. 10A <i>PARC FERMÉ IN REUS</i>	Distance Distancia 36,12 Km.	Time Tiempo 0h.51'	Average Promedio 42,49 Km/h.
--	---	---	---------------------------------	---

Km. TOT. Km. PART. DIRECTION / DIRECCION INFORMATIONS / INFORMACIONES REGRE.

4,926	0,797	7 	2,593	T-740  R-5	41.169392 N 0.855178 E	31,19
6,154	1,228	8 	1,365	T-740 		29,97
6,454	0,300	9 	1,065	T-740  R-6	41.179658 N 0.852399 E	29,67
7,519	1,065	10 	0,000	T-740  41.184520 N 0.854713 E		28,60
7,746	0,227	11 		T-740  R-7 41.185941 N 0.855178 E		28,37
7,86	0,11	12 		T-740 x TP-7403  Porrera		28,26

T.C. / C.H. 10 FALSET - PORRERA (2) →	T.C. / C.H. 10A PARC FERMÉ IN REUS	Distance Distancia 36,12 Km.	Time Tiempo 0h.51'	Average Promedio 42,49 Km/h.
---	---	---	---------------------------------	---

Km. TOT. Km. PART. DIRECTION / DIRECCION INFORMATIONS / INFORMACIONES REGRE.

13,31	5,45	13 	TP-7403 x N-420 	22,81
14,94	1,63	14 	N-420 x cambio de sentido !!! 	21,18
15,25	0,31	15 	x N-420 !! 	20,87
21,37	6,12	16 	N-420	14,75
23,43	2,07	17 	N-420 	12,69
26,73	3,30	18 	N-420 	9,39

T.C. / C.H. 10	T.C. / C.H. 10A	Distance Distancia	Time Tiempo	Average Promedio
<i>FALSET - PORRERA (2)</i> →	<i>PARC FERMÉ IN REUS</i>	36,12 Km.	0h.51'	42,49 Km/h.

Km. TOT. Km. PART. DIRECTION / DIRECCION INFORMATIONS / INFORMACIONES REGRE.

28,47	1,74	19		N-420		7,65
30,88	2,41	20		N-420 x N-420a		5,24
31,32	0,44	21		N-420a		4,80
31,42	0,10	22		N-420a		4,70
32,46	1,03	23		N-420a		(REUS) 3,66
33,37	0,91	24		N-420a		(REUS) 2,75

T.C. / C.H. **10**

T.C. / C.H. **10A**

FALSET - PORRERA (2)

PARC FERMÉ IN
REUS

Distance
Distancia

36,12 Km.

Time
Tiempo

0h.51'

Average
Promedio


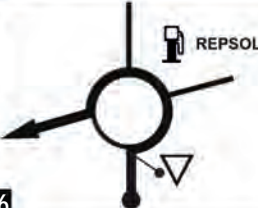




42,49 Km/h.

Km. TOT. Km. PART.

DIRECTION / DIRECCION


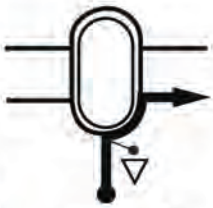


INFORMATIONS / INFORMACIONES

REGRE.

33,73	0,36	25		N-420a (REUS)	2,39
34,71	0,98	26		N-420a x Urbano (REUS)	1,41
34,92	0,21	27		Urbano (REUS)	1,20
35,30	0,38	28		Urbano Rondes → Totes direccions → (REUS)	0,82
35,62	0,32	29		Urbano (REUS)	0,50
35,90	0,28	30		Urbano !! ↻ (REUS)	0,22

T.C. / C.H. 10	T.C. / C.H. 10A	Distance Distancia	Time Tiempo	Average Promedio
<i>FALSET - PORRERA (2)</i> →	<i>PARC FERME IN REUS</i>	36,12 Km.	0h.51'	42,49 Km/h.

Km. TOT.	Km. PART.	DIRECTION / DIRECCION	INFORMATIONS / INFORMACIONES	REGRE.
----------	-----------	-----------------------	------------------------------	--------

35,99	0,09	31 	Urbano (REUS)	0,13
36,08	0,09	32 	Urbano (REUS)	0,04
36,12	0,04	33 	Urbano  41.140591 N 1.131295 E (REUS)	0,00