

2025

9è Rally Catalunya - Costa Daurada

Legend

9 / 10 de Maig



Generalitat de Catalunya

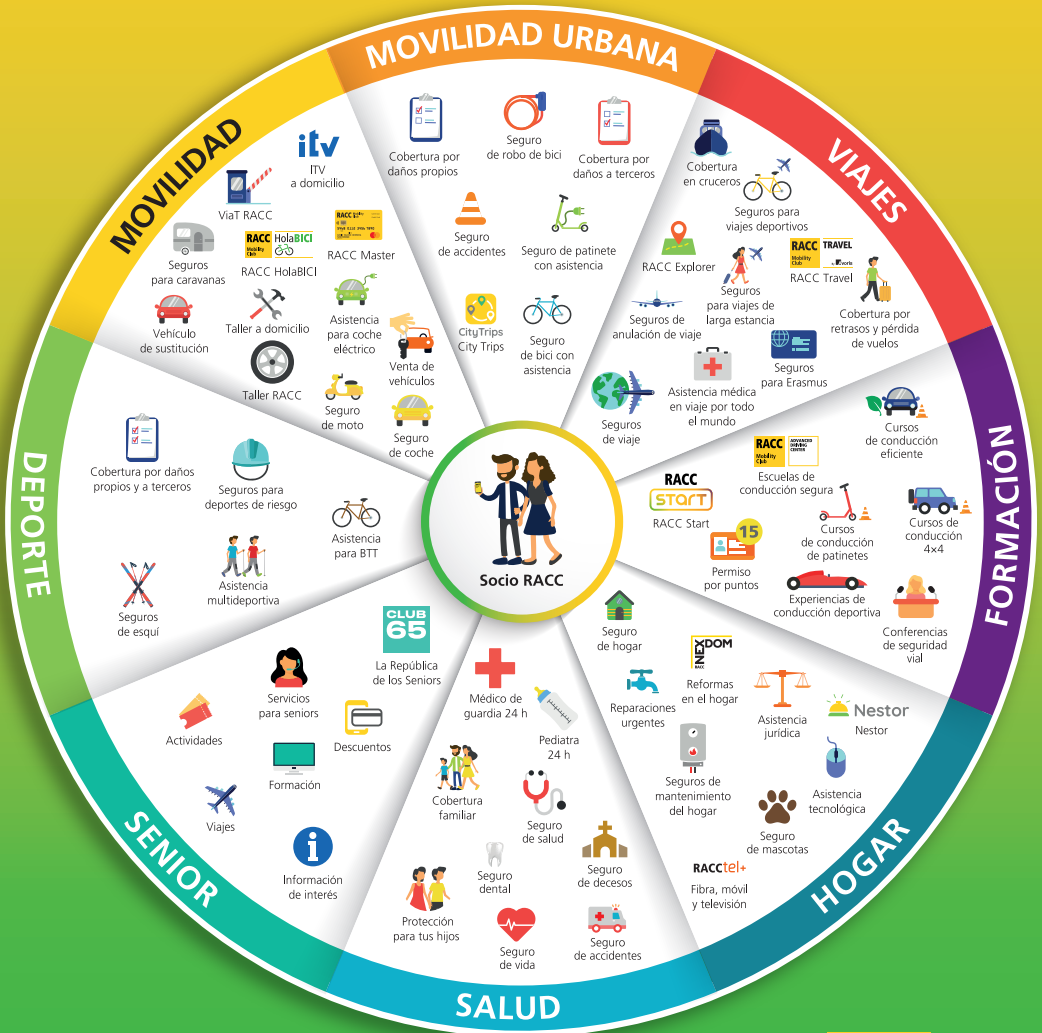
esportcat



ROAD BOOK

Hazte del RACC

y elige la protección que quieres



900 357 357 | racc.es
 696 861 660



Estamos para ayudar



ROAD BOOK

CRITERIO DE CONFECCIÓN DEL ROAD BOOK

Este road book ha sido confeccionado durante el mes de febrero, y verificado en el mes de abril.

Cualquier modificación será publicada mediante complemento, sin que la organización sea responsable de eventuales variaciones en la señalización. Se ha puesto especial atención para facilitar su uso e interpretación, y prescindir de información considerada superficial a criterio del organizador.

Sólo se hacen constar los cruces necesarios, junto con otras informaciones de interés (gasolineras, hitos kilométricos de verificación de recorrido, etc.). Los itinerarios alternativos, están en papel de color para facilitar su búsqueda.

PROCEDIMIENTO DE SEGURIDAD

Cuando vea un cartel “**SOS**” de color rojo, es **OBLIGATORIO** detenerse y prestar asistencia a la tripulación que necesita ayuda.

Usted es responsable de ayudar a los accidentados y de asegurarse de que los servicios de seguridad se movilizan lo más rápido posible.

El siguiente vehículo en llegar a la escena del accidente deberá informar al siguiente punto de radio con el máximo de detalles posibles.

Los siguientes vehículos que lleguen a la zona del accidente deberán detenerse y dejar la carretera despejada para dejar paso a los vehículos de emergencia.

Todos los concursantes que se detengan en un tramo deberán colocar el triángulo rojo por lo menos 50 m antes del lugar incluso si el coche no está en la calzada.

Todos los concursantes que se retiren del rally tienen la obligación de entregar su carnet de ruta en el punto de control más cercano lo antes posible o bien al vehículo escoba.

CRITERI DE CONFECCIÓ DEL ROAD BOOK

Aquest road book ha estat fet durant el mes de febrer i verificat al mes d'abril. Qualsevol modificació serà publicada mitjançant complement, sense que l'organitzador sigui responsable d'eventuals variacions en la senyalització. S'ha estat especialment curós per facilitar el seu us, interpretació i prescindir d'informacions considerades superficials a criteri de l'organitzador. Sols es fan constar els encreuaments necessaris, junt amb d'altres informacions d'interès (benzineres, fites quilomètriques de verificació del recorregut, etc.). Els itineraris alternatius estan en paper de color per facilitar el seu us.

PROCEDIMENT DE SEGURETAT

Quan vegi un cartell "**SOS**" de color vermell, es **OBLIGATORI** aturar-se y donar Assistència a la tripulació que necessita ajut.

Vostè es responsable d'ajudar als accidentats i d'assegurar-se de que els serveis de seguretat es mobilitzen el més ràpid possible.

El següent vehicle en arribar a l'escenari del accident haurà d'informar al següent punt de radio del màxim de detalls possibles.

Els següents vehicles que arribin a la zona del accident hauran aturar-se y deixar la carretera aclarida per deixar pas als vehicles de emergència.

Tots els participants que s'aturin en un tram hauran de col·locar el triangle vermell al menys 50 m abans del lloc on sigui, inclús si el vehicle esta fora de la carretera.

Tots els participants que es retirin del ralli tenen l'obligació d'entregar el seu Carnet de Ruta en el punt de control més proper el mes aviat possible o be al vehicle escombra.

ROAD BOOK STANDARD PREPARATION

This road book has been prepared during February and verified on April. Any modification will be published by bulletin, organizer are not responsible of unexpected changes in the road signalling.

Organizer have paid especially attention when preparing this road book in order to make its use and interpretation easy. For this reason the information considered as not useful or relevant has been omitted.

Only the necessary crossings are included, together with other information's of interest (fuel station, milestone for verify the road, etc., etc.).

The alternative road book is in colour pages to do easy its use.

SAFETY PROCEDURE

When a red **"SOS"** is displayed it is **MANDATORY** to stop and assist the crew requiring help.

You are responsible to help the injured and make sure that safety services are mobilized as quickly as possible.

The second car at the scene shall proceed to inform the next radio point the maximum details as possible.

All following cars shall also stop and leave a clear route for emergency vehicles.

All competitors stopped in a stage must place their red triangle at least 50 mts before where the car is stopped even if the car is out of the road.

All competitors retiring from the event are obliged to hand in their time card to the nearest control point as soon as possible.

SIGNOS / INTERPRETACIÓN



Doble sentido de circulación
Doble sentit de circulació



Puente
Pont



Camino de tierra
Camí de Terra



Rasante
Rasant



Tunel
Tunel



Indicador de población
Indicador de població



Dirección a seguir
Direcció a seguir



Dirección a no seguir
Direcció a no seguir



No visible (con facilidad)
No visible (amb facilitat)



Radio
Radio



Coche de seguridad "FIV"
Cotxe de seguretat "FIV"



Ambulancia
Ambulància



Grua
Grúa



Médico
Metge



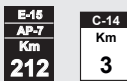
Repostaje
Repostatge



Semáforo
Semàfor



Gasolinera
Benzinera



Hito kilométrico
Fita quilomètrica



¡Atención!
Atenció!

SIGNOS / INTERPRETACIÓN

T.C. / C.H. 5 / 8		T.C. / C.H. 6 / 9		Distance / Distància	Time / Temps	Average / Promedio
LA TEIXETA		EL LLOAR - BELLMUNT		43,703 Km	0h.52'	50,43 Km/h
Km. TOT.	Km. PART.	DIRECTION / DIRECCION		INFORMATIONS / INFORMACIONES		REGRE.
13,690	0,993	19	1,072	N-420a Km 853 41.179008 N 0.916427 E	R-13	30,013
14,762	1,072	20	0,000	N-420a 41.176298 N 0.923662 E	R-14	28,941
15,142	0,380	21		N-420a x N-420 41.174836 N 0.926047 E		28,561
16,674	1,532	22		N-420		27,029
16,764	0,090	23		Coll Negre 493 m		26,939
27,909	11,145	24		N-420 x T-710 Falset T-300 Marça T-710 Gratallops		15,794

Distancia total
 Distància total

Tiempo a invertir
 Temps total

Promedio de velocidad
 Velocitat mitja

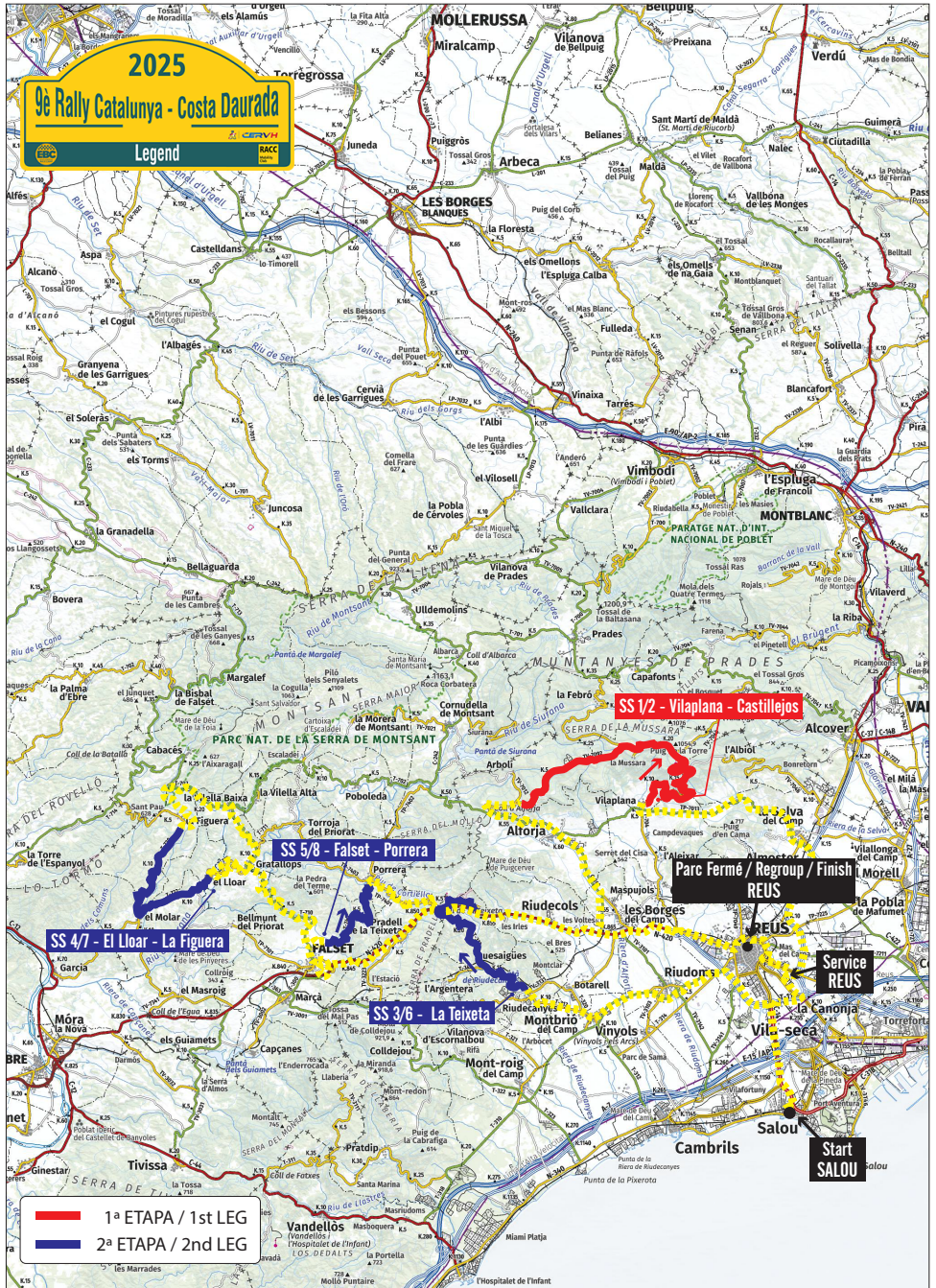
Coordenadas Geograficas
 Coordenades Geogràfiques

Tramo cronometrado
 Tram cronometrat

Carretera y cambio de carretera
 Carretera i canvi de carretera

Muchas atención
 Molta atenció

MAPA ITINERARIO / MAPA ITINERARI



ITINERARI / ITINERARIO

1ª ETAPA (Secciones 1 y 2)						Viernes 9 de Mayo 2025	
SS	Location	SS dist.	Liaison dist.	Total dist.	Target Time	First car due	
TC	Localización	Dist. TC	Dist. Enlace	Dist. Total	Tiem. Impart.	Hora 1er coche	
0	START - SALOU Passeig jaume I					17:00	
0A	Service IN Tecnoparc Reus		11,87	11,87	0:25	17:25	
	SERVICE A (Fira Reus)	(0,00)	(11,87)	(11,87)	0:10		
0B	Service OUT Tecnoparc Reus					17:35	
RZ	Refuel - Fira Reus						
1	Distance to next refuel	(22,51)	(49,43)	(71,94)			
1	Vilaplana		20,40	20,40	0:32	18:07	
SS1	A1	22,511				18:10	
1A	Regroup IN Plaça de La Llibertat Reus		24,27	46,78	1:10	19:20	
1B	Regroup OUT Plaça de La Llibertat Reus				0:20	19:40	
1C	Service IN Tecnoparc Reus		4,76	4,76	0:25	20:05	
	SERVICE B (Fira Reus)	(22,51)	(49,43)	(71,94)	0:40		
1D	Service OUT Tecnoparc Reus					20:45	
RZ	Refuel - Fira Reus						
2	Distance to next refuel	(22,51)	(49,43)	(71,94)			
2	Vilaplana		20,40	20,40	0:32	21:17	
SS2	A2	22,511				21:20	
2A	Parc Fermé IN Plaça de La Llibertat Reus		24,27	46,78	1:10	22:30	
FRIDAY Totals		45,02	105,97	150,99			

SECTION 1

SECTION 2

Sunrise / Orto:	06:44 hrs
Sunset / Ocaso:	20:59 hrs

v0.5 26/2/25

ITINERARI / ITINERARIO



2ª ETAPA (Secciones 3 y 4)						Sábado 10 de Mayo 2025						
SS	Location	SS dist.	Liaison dist.	Total dist.	Target Time	First car due						
TC	Localización	Dist. TC	Dist. Enlace	Dist. Total	Tiem. Impart.	Hora 1er coche						
START - REUS Plaça de La Llibertat												
2B	Parc Fermé OUT					9:00						
2C	Service IN Tecnoparc Reus		4,76	4,76	0:20	9:20						
SERVICE D (Fira Reus)		(0,00)	(29,03)	(29,03)	0:15							
2D	Service OUT Tecnoparc Reus					9:35						
RZ	Refuel - Fira Reus											
3	Distance to next refuel	(35,11)	(105,12)	(140,23)								
3	Riudecanyes		19,83	19,83	0:30	10:05						
SS3	B1	14,721				10:08						
4	El Lloar		28,39	43,11	0:54	11:02						
SS4	C1	12,861				11:05						
5	Falset		23,50	36,36	0:50	11:55						
SS5	D1	7,530				11:58						
5A	Regroup IN Plaça de La Llibertat Reus		28,64	36,17	0:57	12:55						
5B	Regroup OUT Plaça de La Llibertat Reus				0:30	13:25						
5C	Service IN Tecnoparc Reus		4,76	4,76	0:20	13:45						
SERVICE E (Fira Reus)		(35,11)	(105,12)	(140,23)	0:30							
5D	Service OUT Tecnoparc Reus					14:15						
RZ	Refuel - Fira Reus											
5	Distance to next refuel	(35,11)	(100,36)	(135,47)								
6	Riudecanyes		19,83	19,83	0:30	14:45						
SS6	B2	14,721				14:48						
7	El Lloar		28,39	43,11	0:54	15:42						
SS7	C2	12,861				15:45						
8	Falset		23,50	36,36	0:50	16:35						
SS8	D2	7,530				16:38						
8A	Parc Ferme IN (Plaça de la Llibertat Reus)		28,64	36,17	0:52	17:30						
SATURDAY Totals		70,22	210,24	280,47								

SECTION 3

SECTION 4

Sunrise / Orto:	06:43 hrs
Sunset / Ocaso:	21:01 hrs

FRIDAY Totals	45,02	105,97	150,99	29,82 %
SATURDAY Totals	70,22	210,24	280,47	25,04 %
RALLY Totals	115,25	316,21	431,46	26,71 %

v0.5 26/2/25



SOLICITUD REINCORPORACIÓN A LA CARRERA CERVH

A / A : Director de Carrera
: Comisarios Deportivos

D./Dña.: _____ Concursante del
equipo participante con dorsal N° _____, y licencia N° _____

EXPONE:

Que durante el desarrollo de la prueba el vehículo participante ha quedado fuera de la competición, por lo que:

SOLICITA:

En virtud de lo dispuesto en el Reglamento Deportivo del CERVH 2025, en el artículo N° 22.3, reincorporar al equipo al rally en la siguiente sección que sea posible.

Firmado: D/Dña. _____

Teléfono contacto _____

Reus, _____ de Junio 2025

Autorizado por DDCC

Incorporación al Sector

N° _____

Recibido a las ____: ____

Firmado:

Licencia _____

SOL·LICITUD EXTRA RAL·LI FCA



A / A : Director de Cursa
: Comissaris Esportius

En/Na _____ Concursant de
l'equip participant amb dorsal N° _____, i amb llicència N° _____

EXPOSA:

Que durant el desenvolupament de la prova, el vehicle participant ha quedat fora de la competició, per el que:

SOL·LICITA:

En virtut del disposat en el Reglament Esportiu de Rallis 2025, en el seu article N° 24, reincorporar l'equip al ralli en la següent secció que sigui possible.

Signat: En/Na _____

Telèfon contacte _____

Reus, _____ de Juny 2025

Autoritzat per DDCC

Incorporació al Sector N° _____

Hora límit _____

Rebut a les ____: ____

Signat:

Llicència _____

SALOU - SALIDA / REGROUP



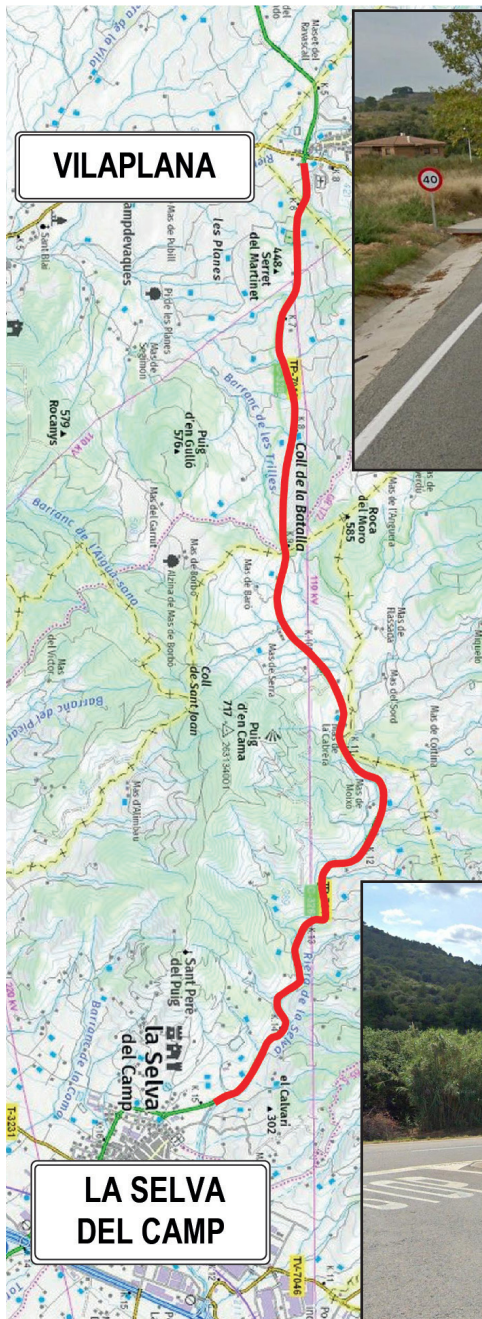
SERVICE REUS



REUS - REGROUP / PARC FERMÉ



TRAMO CALIBRACIÓN



TRAMO CALIBRACIÓN		Distance Distancia		
START LA SELVA DEL CAMP → FINISH VILAPLANA		9,293 Km.		
Km. TOT.	Km. PART.	DIRECCION / DIRECCION	INFORMACIONES / INFORMACIONES	REGRE.
0,00	0,00		x TP-7013 Inicio en la señal de Stop Inici a la senyal d'Stop Start at the stop sign 41.219862 N 1.132205 E	9,293
3,429	3,429		TP-7013 41.232485 N 1.100126 E	5,864
5,765	2,336		TP-7013 Coll de la Batalla 41.224460 N 1.076884 E	3,528
9,293	3,528		TP-7013 VILAPLANA 41.225246 N 1.035934 E	0,000

La medición del tramo de calibración se ha realizado utilizando el centro del carril derecho de circulación. El vehículo iba equipado con Rabbit Box y sondas en las ruedas traseras.

La mesura del tram de calibratge s'ha efectuat utilitzant el centre del carril dret de circulació. El vehicle amb el que s'ha fet la mesura anava equipat amb un Rabbit Box i sondes a les rodes del darrera.

NOTAS

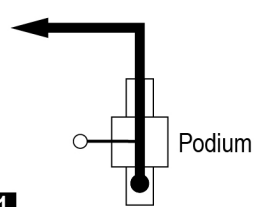

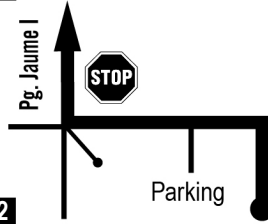
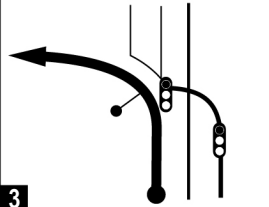

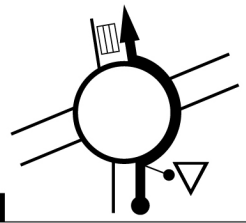

ETAPA 1

Secciones

1 - 2







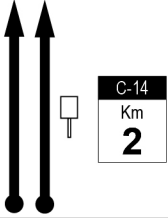

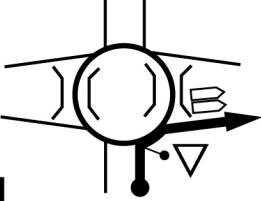

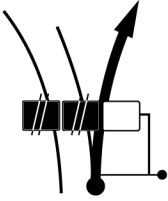
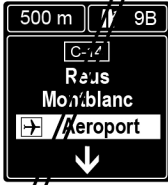
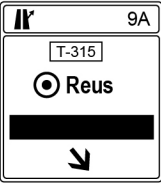
T.C. / C.H.	0	T.C. / C.H.	0A	Distance Distancia	Time Tiempo	Average Promedio
START SALOU	→	SERVICE REUS		11,87 Km.	0h. 25'	28,49 Km/h.

Km. TOT. Km. PART. DIRECTION / DIRECCION INFORMATIONS / INFORMACIONES REGRE.

0,00	0,00	1	 Podium	Urbano	 41.074672 N 1.133242 E (SALOU)	11,87
0,07	0,07	2	 Pg. Jaume I STOP Parking	Urbano	(SALOU)	11,80
0,43	0,36	3		Urbano	(SALOU)	11,44
0,81	0,38	4		Urbano X C-31B	(SALOU)	11,06
1,91	1,10	5		C-31B	C-31B AP-7 ↘ Vila-Seca ↘ Reus ↘ (SALOU)	9,96
2,45	0,54	6	 SHELL	C-31B	C-31B AP-7 A-7 VILA-SECA REUS	9,42

T.C. / C.H. 0 <i>START SALOU</i>	→	T.C. / C.H. 0A <i>SERVICE REUS</i>	Distance Distancia 11,87 Km.	Time Tiempo 0h 25'	Average Promedio 28,49 Km/h.
--	----------	--	---	---------------------------------	---

Km. TOT. Km. PART. DIRECTION / DIRECCION INFORMATIONS / INFORMACIONES REGRE.

2,80	0,35	7 	C-31B X C-14 	9,07
3,43	0,63	8 	C-14 	8,44
4,33	0,90	9 	C-14 	7,54
4,99	0,66	10 	C-14 	6,88
7,54	2,55	11 	C-14 X T-11 	4,33
8,98	1,44	12 	T-11 X T-315  	2,89

T.C. / C.H. 0	T.C. / C.H. 0A	Distance Distancia 11,87 Km.	Time Tiempo 0h. 25'	Average Promedio 28,49 Km/h.
START SALOU	SERVICE REUS			

Km. TOT. Km. PART. DIRECTION / DIRECCION INFORMATIONS / INFORMACIONES REGRE.

9,34	0,36	13 	T-315 	2,53
11,18	1,84	14 	T-315 x Poligono 	0,69
11,37	0,19	15 	Poligono 	0,50
11,66	0,29	16 	Poligono	0,21
11,81	0,15	17 	Poligono	0,06
11,87	0,06	18 	Poligono 	0,00

NOTAS

T.C. / C.H. **0A**
SERVICE IN
REUS TECNOPARC



T.C. / C.H. **0B**
SERVICE OUT
REUS TECNOPARC

Distance
Distancia

Time
Tiempo

Average
Promedio

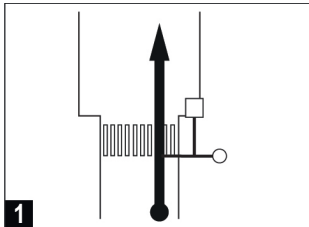
0h. 10'

Km. TOT. Km. PART.

DIRECTION / DIRECCION

INFORMATIONS / INFORMACIONES

REGRE.

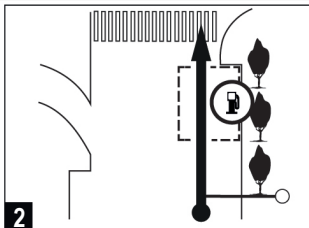
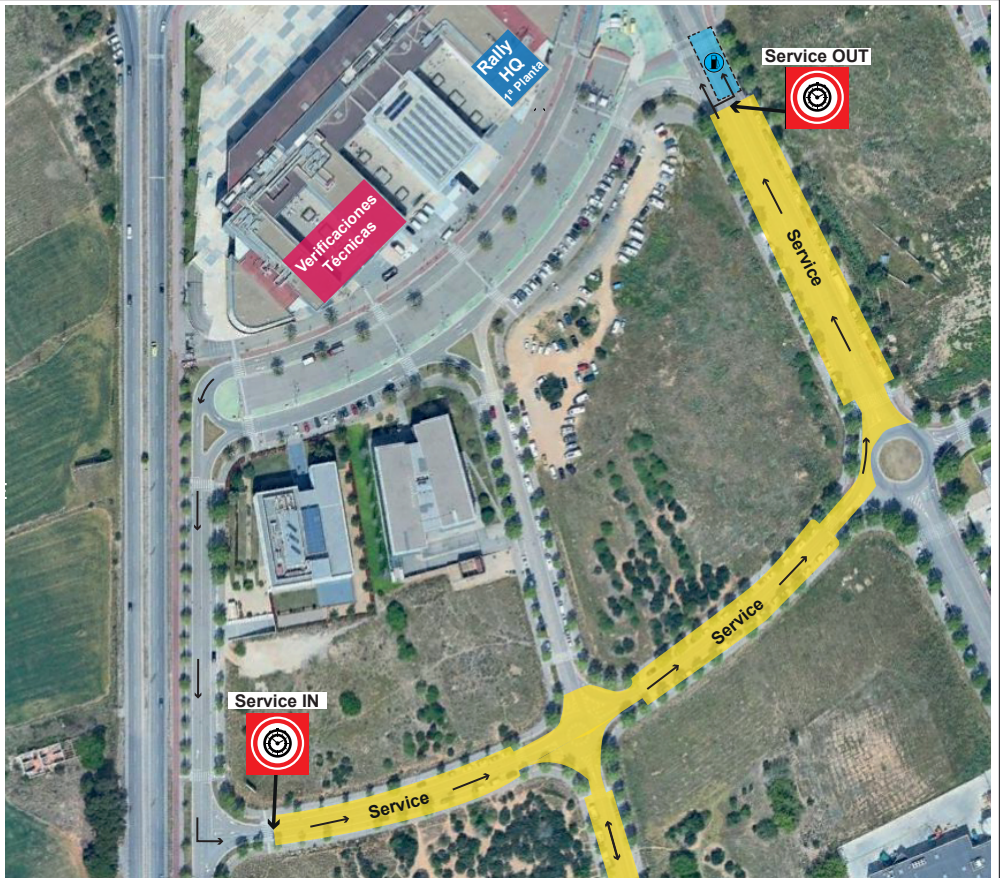


Polígono



41.140591 N 1.131295 E

(REUS)



Polígono



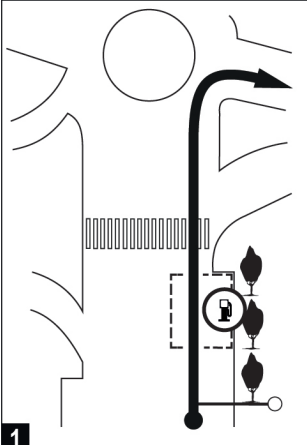


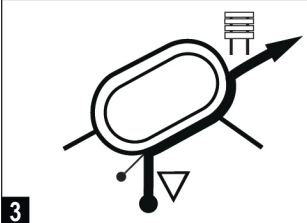
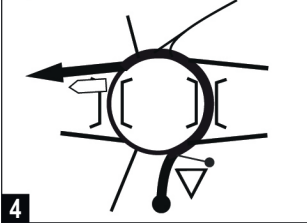
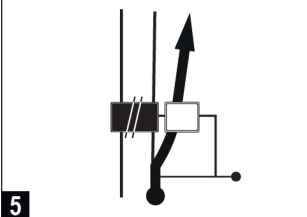
41.143919 N 1.130626 E

(REUS)

NOTAS

T.C. / C.H. 0B / 1D	T.C. / C.H. 1 / 2	Distance Distancia 20,40 Km.	Time Tiempo 0h.32'	Average Promedio 38,25 Km/h.
SERVICE OUT REUS →		LA MUSSARA - CASTILLEJOS		

Km. TOT. Km. PART. DIRECTION / DIRECCION INFORMATIONS / INFORMACIONES REGRE.

0,00	0,00	1		Poligono  41.143919 N 1.130626 E (REUS)	20,40
0,26	0,26	2		Poligono (REUS)	20,14
0,50	0,24	3		Poligono x N-420 TOTES LES DIRECCIONS → AEROPORT → ESTACIÓ DE L'AVE → (REUS)	19,90
1,00	0,50	4		N-420 X C-14 C-14 MONTBLANC →	19,40
7,88	6,88	5		C-14 X TP-7013 !! Valls Montblanc Andorra ↓ VILLALONGA C. CONSTANTÍ LA SELVA C. ↓	12,52

T.C. / C.H. 0B / 1D	T.C. / C.H. 1 / 2	Distance Distancia	Time Tiempo	Average Promedio
SERVICE OUT REUS	LA MUSSARA - CASTILLEJOS	20,40 Km.	0h.32'	38,25 Km/h.

Km. TOT. Km. PART. DIRECTION / DIRECCION INFORMATIONS / INFORMACIONES REGRE.

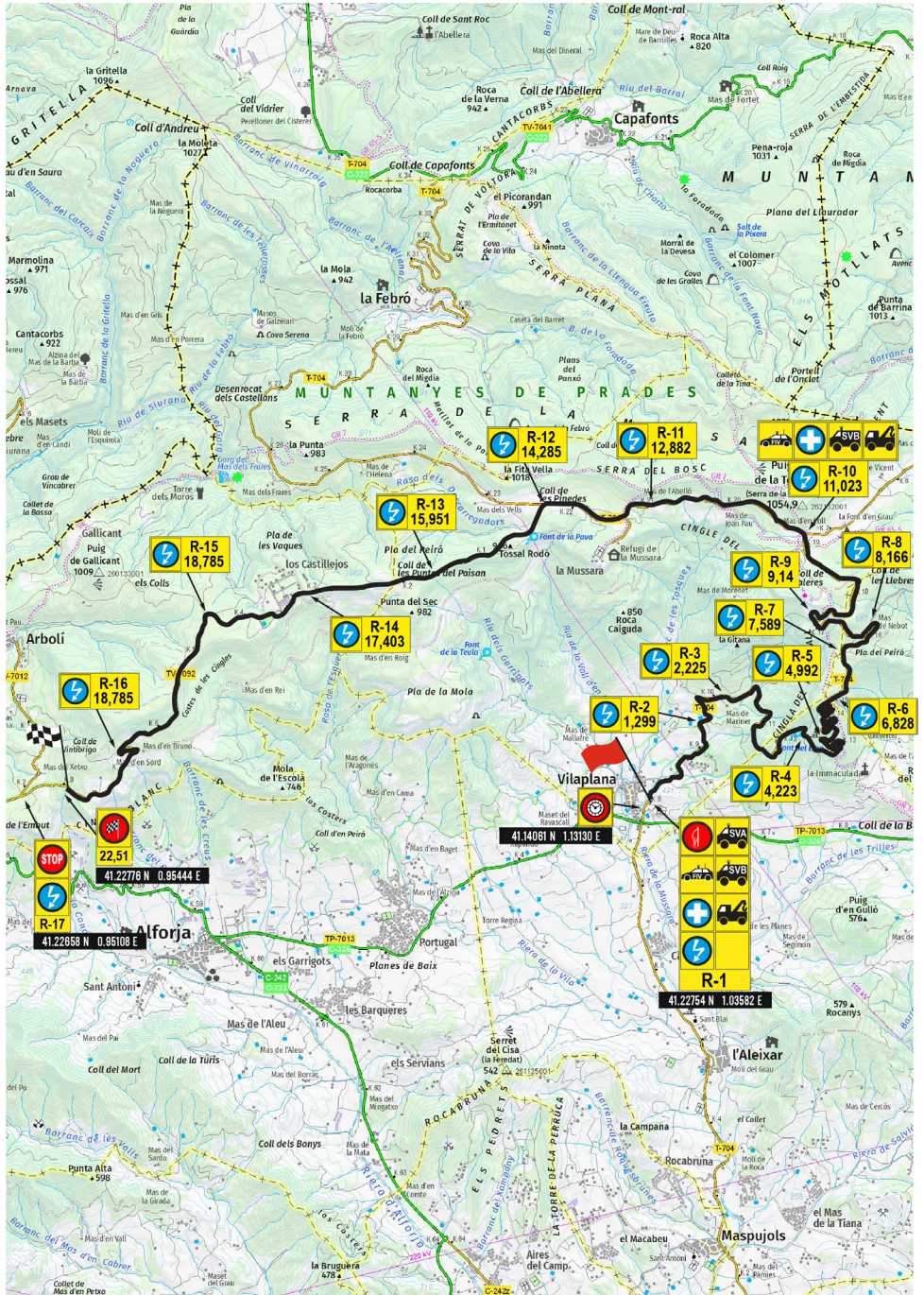
8,50	0,62	6		TP-7013 ! La Selva C. Alforja	11,90
9,13	0,63	7		TP-7013 50 LA SELVA DEL CAMP	11,27
9,36	0,23	8		TP-7013 TP-7013 VILAPLANA ALFORJA	11,04
9,96	0,60	9		(LA SELVA DEL CAMP) TP-7013 TP-7013 VILAPLANA ALFORJA	10,44
10,38	0,42	10		TP-7013 TP-7013 VILAPLANA ALFORJA	10,02
10,81	0,43	11		TP-7013 COINCIDE VIÑETA INICIO DEL TRAMO CALIBRACIÓN 41.219862 N 1.132205 E	9,59

T.C. / C.H. 0B / 1D	T.C. / C.H. 1 / 2	Distance Distancia 20,40 Km.	Time Tiempo 0h.32'	Average Promedio 38,25 Km/h.
SERVICE OUT REUS	LA MUSSARA - CASTILLEJOS			

Km. TOT. Km. PART. DIRECTION / DIRECCION INFORMATIONS / INFORMACIONES REGRE.

20,11	9,30	12		TP-7013		
					VINIETA FINAL DEL TRAMO CALIBRACIÓN	
					41.225246 N 1.035934 E	0,29
20,17	0,06	13		TP-7013 x T-704		
					(VILAPLANA)	0,23
20,40	0,23	14		T-704		
					41.226657 N 1.035287 E	0,00
	0,13	15		T-704		
					41.227536 N 1.035886 E	

LA MUSSARA - CASTILLEJOS



T.C. / C.H. **1 / 2**
LA MUSSARA -
CASTILLEJOS



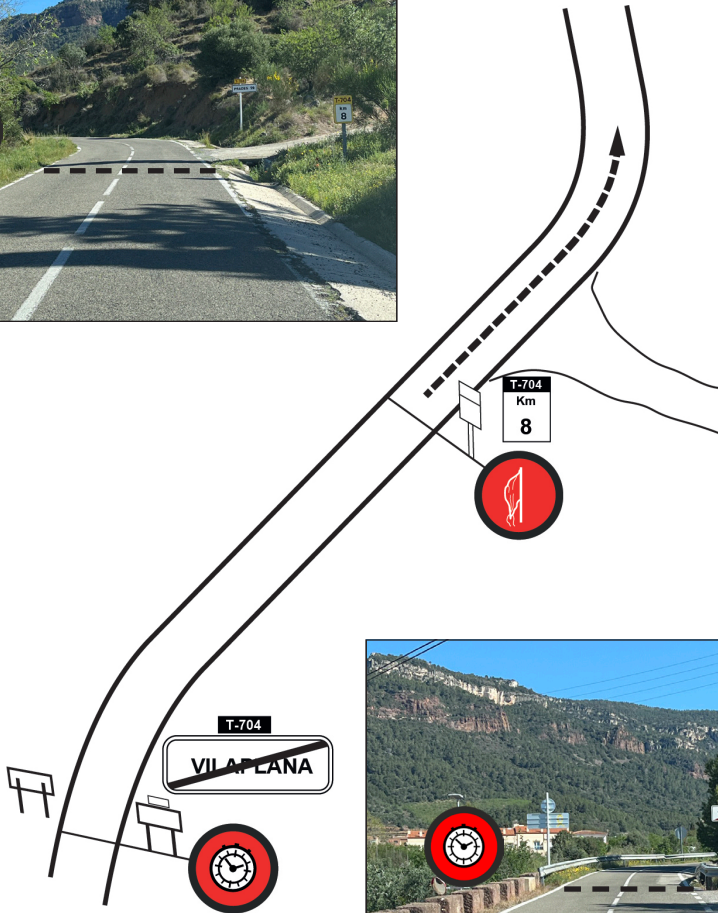
T.C. / C.H. **1A / 2A**
REGROUP (IN)
PARC FERMÉ (IN)

Distance
Distancia
46,78 Km.

Time
Tiempo
1h.10'

Average
Promedio
40,10 Km/h.

Km. TOT. 22,511



T.C. / C.H. **1 / 2**
LA MUSSARA -
CASTILLEJOS



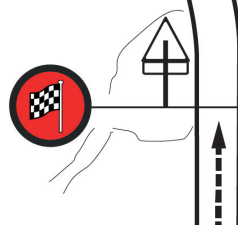

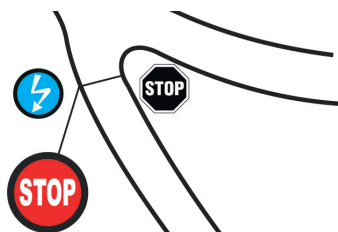
T.C. / C.H. **1A / 2A**
REGROUP (IN)
PARC FERMÉ (IN)

Distance
Distancia
46,78 Km.

Time
Tiempo
1h.10'

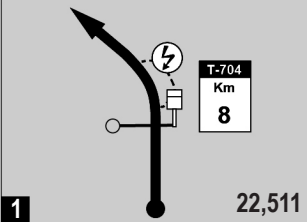



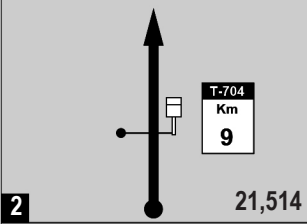
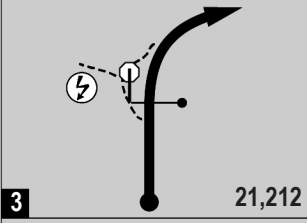

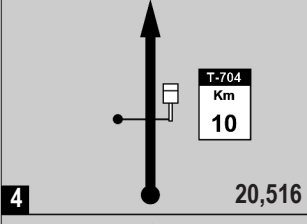
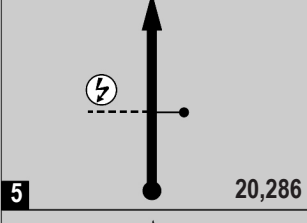

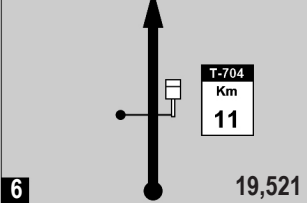
Average
Promedio
40,10 Km/h.

Km. TOT. 22,511



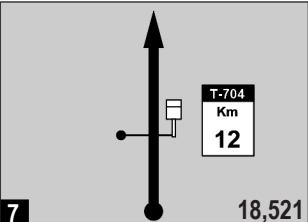

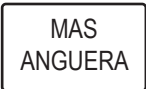

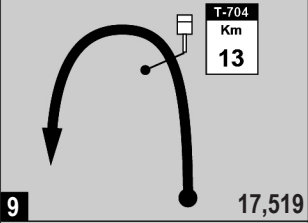
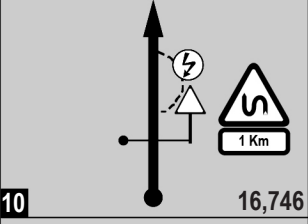

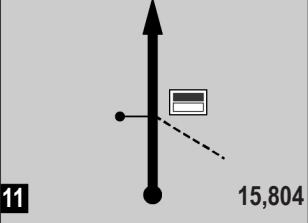
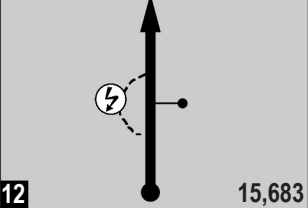

T.C. / C.H. 1 / 2 LA MUSSARA - CASTILLEJOS	→ T.C. / C.H. 1A / 2A REGROUP (IN) PARC FERMÉ (IN)	Distance Distancia 46,78 Km.	Time Tiempo 1h.10'	Average Promedio 40,10 Km/h.
---	---	---	---------------------------------	---

Km. TOT. Km. PART. DIRECTION / DIRECCION INFORMATIONS / INFORMACIONES REGRE.

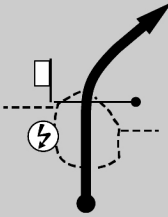

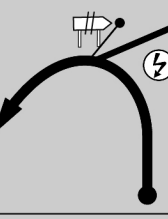

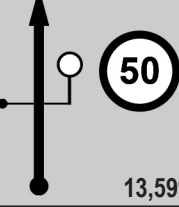
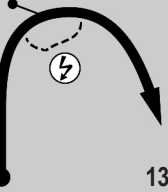

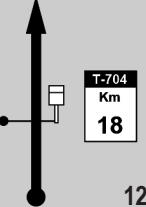

0,000	0,000	1 	T-704  41.227536 N 1.035866 E 	 R-1	46,780
0,997	0,997	2 	T-704		45,783
1,299	0,302	3 	T-704 !	 R-2	45,481
1,995	0,696	4 	T-704		44,785
2,225	0,230	5 	T-704	 R-3	44,555
2,990	0,765	6 	T-704		43,790

T.C. / C.H. 1 / 2 LA MUSSARA - CASTILLEJOS	→ T.C. / C.H. 1A / 2A REGROUP (IN) PARC FERMÉ (IN)	Distance Distancia 46,78 Km.	Time Tiempo 1h.10'	Average Promedio 40,10 Km/h.
---	---	---	---------------------------------	---

Km. TOT. Km. PART. DIRECTION / DIRECCION INFORMATIONS / INFORMACIONES REGRE.

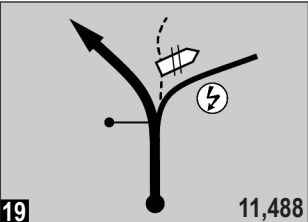


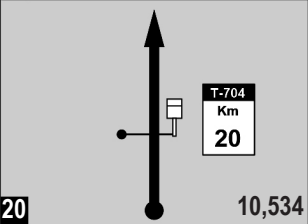
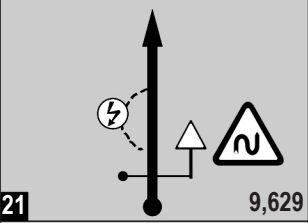
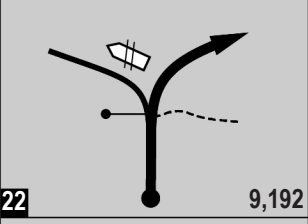
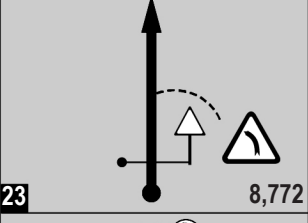
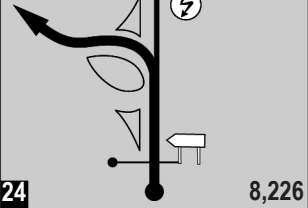
3,990	1,000	7 	18,521	T-704		42,790
4,223	0,233	8 	18,288	T-704	 	42,557
4,992	0,769	9 	17,519	T-704		41,788
5,765	0,773	10 	16,746	T-704		41,015
6,707	0,942	11 	15,804	T-704		40,073
6,828	0,121	12 	15,683	T-704		39,952

T.C. / C.H. 1 / 2 LA MUSSARA - CASTILLEJOS	→ T.C. / C.H. 1A / 2A REGROUP (IN) PARC FERMÉ (IN)	Distance Distancia 46,78 Km.	Time Tiempo 1h.10'	Average Promedio 40,10 Km/h.
---	---	---	---------------------------------	---


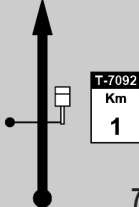
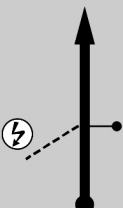


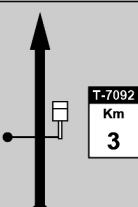
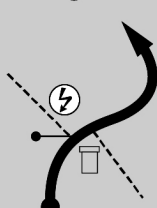

Km. TOT. Km. PART.		DIRECTION / DIRECCION	INFORMATIONS / INFORMACIONES	REGRE.
7,589	0,761	13  14,922	T-704  R-7 41.243177 N 1.061444 E	39,191
8,166	0,577	14  14,345	T-704  R-8 Camí de l'Albiol 41.246148 N 1.065466 E	38,614
8,912	0,746	15  13,599	T-704	37,868
9,142	0,230	16  13,369	T-704  R-9 41.246911 N 1.057064 E	37,638
9,971	0,829	17  12,540	T-704	36,809
10,764	0,793	18  11,747	T-704	36,016

T.C. / C.H. 1 / 2 LA MUSSARA - CASTILLEJOS	→ T.C. / C.H. 1A / 2A REGROUP (IN) PARC FERMÉ (IN)	Distance Distancia 46,78 Km.	Time Tiempo 1h.10'	Average Promedio 40,10 Km/h.
---	---	---	---------------------------------	---

Km. TOT. Km. PART. DIRECTION / DIRECCION INFORMATIONS / INFORMACIONES REGRE.

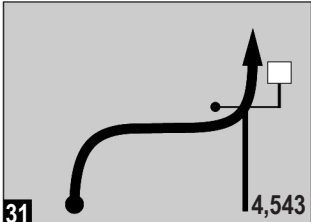
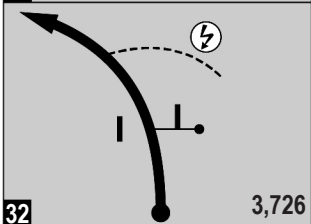

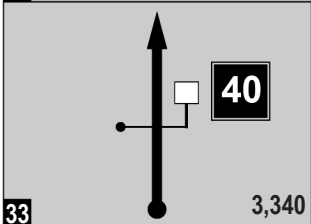
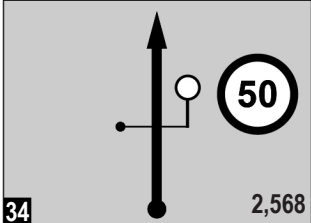
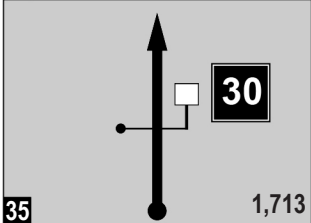
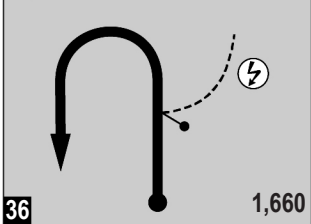

11,023	0,259	19		11,488	T-704 TV-7045 L'Aixàvega 4 El Bosquet 5 MONT-RAL 7  R-10  05595 E	35,757
11,977	0,954	20		10,534	T-704	34,803
12,882	0,905	21		9,629	T-704 41,25790 N 1,03595 E	33,898
13,319	0,437	22		9,192	T-704 TV-7093 0,7 La Mussara 0,5 Refugi de muntanya 41,25666 N 1,03173 E	33,461
13,739	0,420	23		8,772	T-704	33,041
14,285	0,546	24		8,226	T-704 x TV-7092 TV-7092 11 ARBOLI 16 ALFORJA 41,25760 N 1,02098 E R-12	32,495

T.C. / C.H. 1 / 2 LA MUSSARA - CASTILLEJOS	→	T.C. / C.H. 1A / 2A REGROUP (IN) PARC FERMÉ (IN)	Distance Distancia 46,78 Km.	Time Tiempo 1h.10'	Average Promedio 40,10 Km/h.
---	---	---	---	---------------------------------	---

Km. TOT. Km. PART.		DIRECTION / DIRECCION	INFORMATIONS / INFORMACIONES	REGRE.
14,863	0,578	 <p>25 7,648</p>	TV-7092 Pilonas verdes	31,917
15,302	0,439	 <p>26 7,209</p>	TV-7092	31,478
15,951	0,649	 <p>27 6,560</p>	TV-7092  R-13 41,25011 N 1,00581 E	30,829
16,638	0,687	 <p>28 5,873</p>	TV-7092 Pilonas verdes	30,142
17,302	0,664	 <p>29 5,209</p>	TV-7092	29,478
17,403	0,101	 <p>30 5,108</p>	TV-7092  R-14 41,24794 N 0,98913 E	29,377

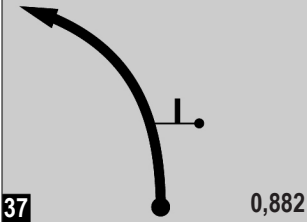
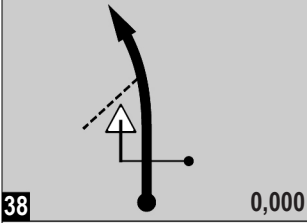

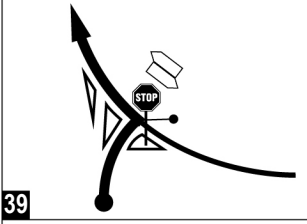

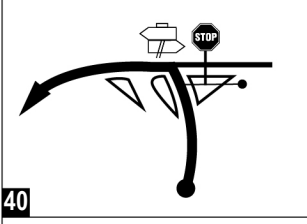

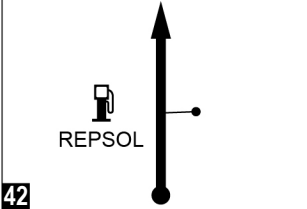
T.C. / C.H. 1 / 2 LA MUSSARA - CASTILLEJOS	→ T.C. / C.H. 1A / 2A REGROUP (IN) PARC FERMÉ (IN)	Distance Distancia 46,78 Km.	Time Tiempo 1h.10'	Average Promedio 40,10 Km/h.
---	---	---	---------------------------------	---

Km. TOT. Km. PART. DIRECTION / DIRECCION INFORMATIONS / INFORMACIONES REGRE.

17,968	0,565		TV-7092	28,812
18,785	0,817		TV-7092	 R-15
19,171	0,386		TV-7092	27,609
19,943	0,772		TV-7092	26,837
20,798	0,855		TV-7092	25,982
20,851	0,053		TV-7092	 R-16
			41,24555 N 0,97585 E	27,995
			41,23146 N 0,96443 E	25,929

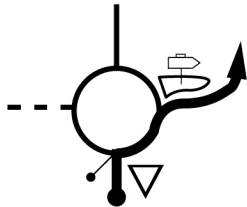
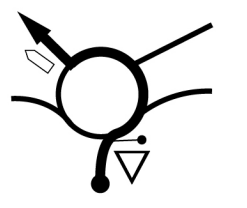
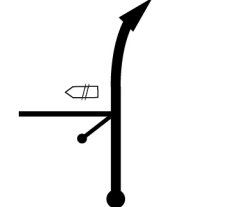
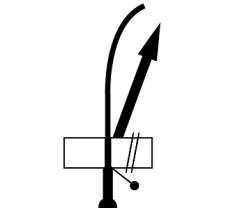

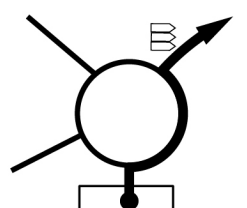
T.C. / C.H. 1 / 2 LA MUSSARA - CASTILLEJOS	→	T.C. / C.H. 1A / 2A REGROUP (IN) PARC FERMÉ (IN)	Distance Distancia 46,78 Km.	Time Tiempo 1h.10'	Average Promedio 40,10 Km/h.
---	---	---	---	---------------------------------	---

Km. TOT. Km. PART. DIRECTION / DIRECCION INFORMATIONS / INFORMACIONES REGRE.

21,629	0,778		0,882	TV-7092	Pilona verde	25,151
22,511	0,882		0,000	TV-7092	 41.22776 N 0.95444 E	24,269
22,832	0,321			TV-7092 x TV-7012	 R-17 TV-7012 C-242 ALFORJA 41.22658 N 0.95108 E	23,948
25,403	2,571			TV-7012 x C-242	C-242 ALFORJA	21,377
30,613	5,210			C-242	Les Borges del Camp ↘ Reus ↘ (ALFORJA)	16,167
33,769	3,156			C-242		13,011

T.C. / C.H. 1 / 2 LA MUSSARA - CASTILLEJOS	➔ T.C. / C.H. 1A / 2A REGROUP (IN) PARC FERMÉ (IN)	Distance Distancia 46,78 Km.	Time Tiempo 1h.10'	Average Promedio 40,10 Km/h.
---	---	---	---------------------------------	---

Km. TOT. Km. PART. DIRECTION / DIRECCION INFORMATIONS / INFORMACIONES REGRE.

35,133	1,364	43		C-242 x N-420 ! C-242 REUS FALSET	11,647
37,288	2,155	44		C-242 x N-420 ! N-420 REUS 9 TARRAGONA 23	9,492
39,077	1,789	45		N-420 C-242 0,3 LES BORGES C.	7,703
41,502	2,425	46		N-420 x N-420 a !!! T-71 Reus Tarragona ➔ 70 AVE ↓ REUS T-704 MASPUJOLS ↓	5,278
41,944	0,442	47		N-420 a	4,836
42,044	0,100	48		N-420 a REUS nord	4,736

T.C. / C.H. **1 / 2**
LA MUSSARA -
CASTILLEJOS

T.C. / C.H. **1A / 2A**
REGROUP (IN)
PARC FERMÉ (IN)

Distance
 Distancia
46,78 Km.

Time
 Tiempo
1h.10'

Average
 Promedio
40,10 Km/h.

Km. TOT. Km. PART.

DIRECTION / DIRECCION

INFORMATIONS / INFORMACIONES

REGRE.

43,078	1,034	49		N-420 a Centre Ciutat → (REUS)	3,702
43,995	0,917	50		N-420 a (REUS)	2,785
44,346	0,351	51		N-420 a (REUS)	2,434
45,330	0,984	52		N-420 a x N. Urba. (REUS)	1,450
45,545	0,215	53		N. Urba. (REUS)	1,235
45,921	0,376	54		N. Urba. Rondes → Totes direccions → (REUS)	0,859

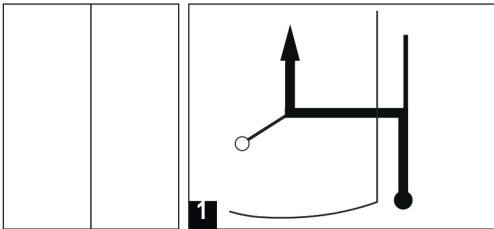
T.C. / C.H. 1 / 2 LA MUSSARA - CASTILLEJOS	➔ T.C. / C.H. 1A / 2A REGROUP (IN) PARC FERMÉ (IN)	Distance Distancia 46,78 Km.	Time Tiempo 1h.10'	Average Promedio 40,10 Km/h.
---	---	---	---------------------------------	---

Km. TOT. Km. PART. DIRECTION / DIRECCION INFORMATIONS / INFORMACIONES REGRE.

46,240	0,319	55		N. Urba.	(REUS)	0,540	
46,529	0,289	56		N. Urba.	(REUS)	0,251	
46,612	0,083	57		N. Urba.	(REUS)	0,168	
46,703	0,091	58		N. Urba.	(REUS)	0,077	
46,780	0,077	59		N. Urba.		(REUS)	0,000

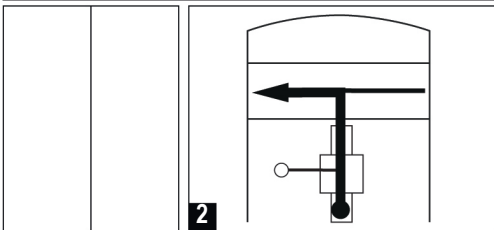
T.C. / C.H. 1A REGROUP (IN) REUS	→	T.C. / C.H. 1B REGROUP (OUT) REUS	Distance Distancia	Time Tiempo 0h. 25'	Average Promedio
---	---	--	-----------------------	----------------------------------	---------------------

Km. TOT. Km. PART. DIRECTION / DIRECCION INFORMATIONS / INFORMACIONES REGRE.



N. Urba.

41.158885 N 1.106658 E
(REUS)



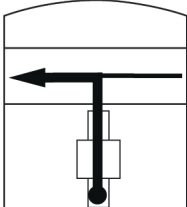

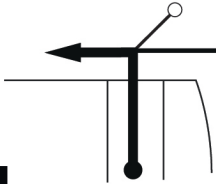
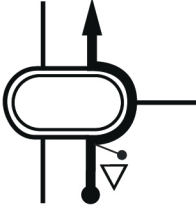
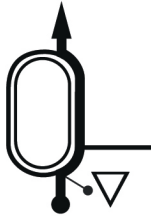
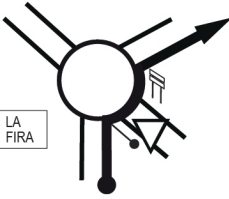

N. Urba.

41.158154 N 1.105637 E
(REUS)

NOTAS

T.C. / C.H. 1B <i>REGROUP (OUT)</i> REUS	→	T.C. / C.H. 1C <i>SERVICE (IN)</i> REUS	Distance Distancia 4,76 Km.	Time Tiempo 0h. 25'	Average Promedio 11,42 Km/h.
---	---	--	--	----------------------------------	---

Km. TOT. Km. PART. DIRECTION / DIRECCION INFORMATIONS / INFORMACIONES REGRE.

			Urbano	 41.158154 N 1.105637 E (REUS)	
0,000	0,000		Urbano	!! Km 0,00 !!! (REUS)	4,760
0,175	0,175		Urbano	(REUS)	4,585
0,365	0,190		Urbano	(REUS)	4,395
0,631	0,266		Urbano	CC FiraReus → Hospital Universitari Sant Joan → (REUS)	4,129
0,827	0,196		Urbano	(REUS)	3,933

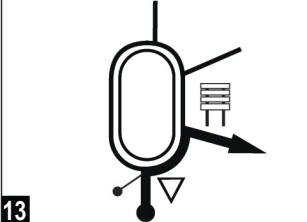

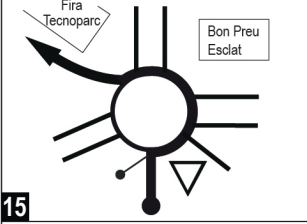
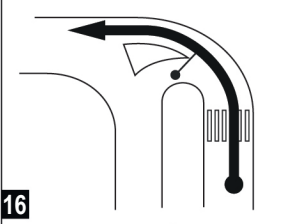
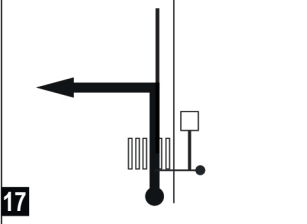
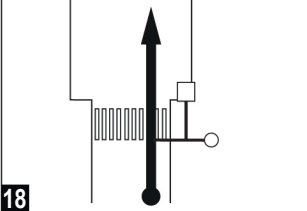

T.C. / C.H. 1B REGROUP (OUT) REUS	➔	T.C. / C.H. 1C SERVICE (IN) REUS	Distance Distancia 4,76 Km.	Time Tiempo 0h. 25'	Average Promedio 11,42 Km/h.
--	---	---	--	----------------------------------	---

Km. TOT. Km. PART. DIRECTION / DIRECCION INFORMATIONS / INFORMACIONES REGRE.

1,065	0,238	7 	Urbano (REUS)	3,695
1,244	0,179	8 REPSOL	Urbano (REUS)	3,516
1,605	0,361	9 Guardia Urbana	Urbano (REUS)	3,155
2,025	0,420	10 	Urbano x N-420 (REUS)	2,735
2,859	0,834	11 	N-420 (REUS)	1,901
3,226	0,367	12 	N-420 (REUS)	1,534

T.C. / C.H. 1B <i>REGROUP (OUT)</i> REUS	→	T.C. / C.H. 1C <i>SERVICE (IN)</i> REUS	Distance Distancia 4,76 Km.	Time Tiempo 0h. 25'	Average Promedio 11,42 Km/h.
---	---	--	--	----------------------------------	---

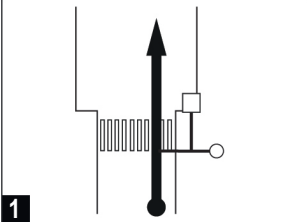

Km. TOT. Km. PART. DIRECTION / DIRECCION INFORMATIONS / INFORMACIONES REGRE.

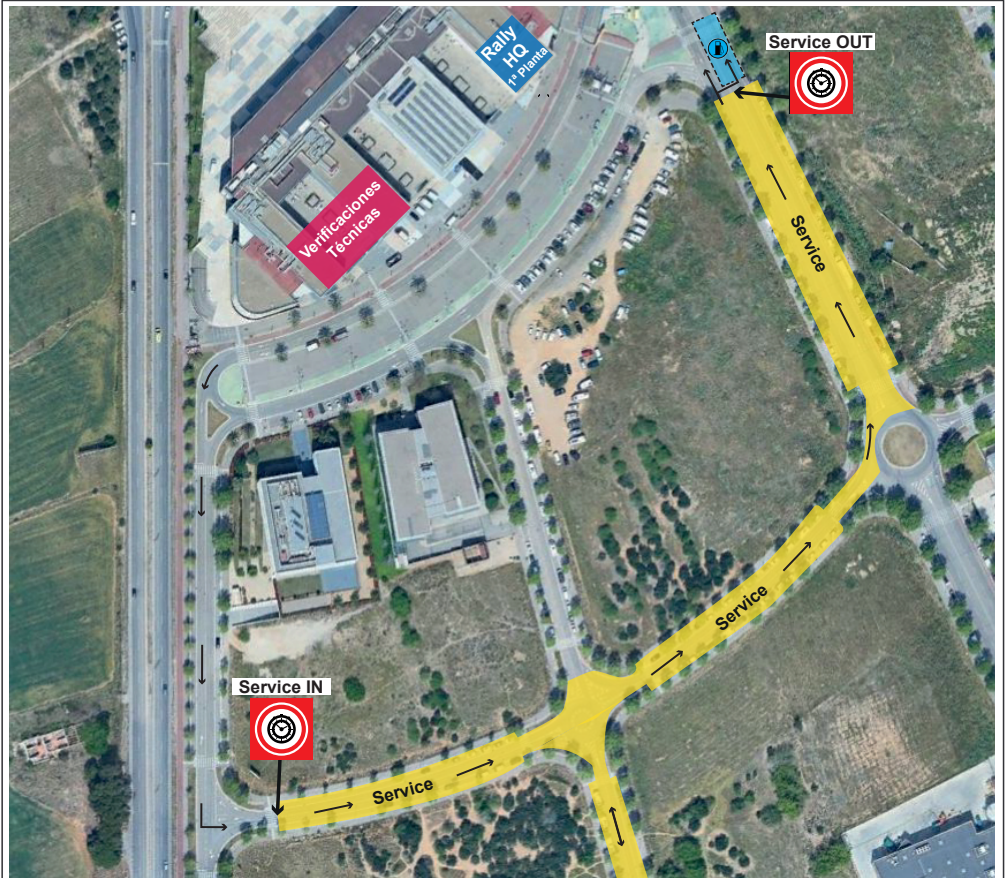
3,735	0,509	13 	N-420 x Poligono Tecnoparc - Fira → (REUS)	1,025
3,963	0,228	14 	Poligono ← P Tecnoparc - Fira (REUS)	0,797
4,209	0,246	15 	Poligono (REUS)	0,551
4,550	0,341	16 	Poligono (REUS)	0,210
4,700	0,150	17 	Poligono 41.140591 N 1.131295 E (REUS)	0,060
4,760	0,060	18 	Poligono  (REUS)	0,000

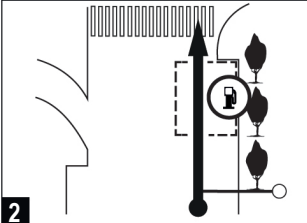

NOTAS

T.C. / C.H. 1C SERVICE (IN) REUS	→	T.C. / C.H. 1D SERVICE (OUT) REUS	Distance Distancia	Time Tiempo 0h. 40'	Average Promedio
--	---	---	-----------------------	----------------------------------	---------------------

Km. TOT. Km. PART. DIRECTION / DIRECCION INFORMATIONS / INFORMACIONES REGRE.

		 <p>1</p>	<p>Poligono</p>  <p>41.140591 N 1.131295 E (REUS)</p>
--	--	---	---



		 <p>2</p>	<p>Poligono</p>  <p>41.143919 N 1.130626 E (REUS)</p>
--	--	---	---

COMPACT ROAD BOOK

ETAPA 1 - 09/05/2025

**Para ir del CH 1D, al CH 2
ir a la pagina 27, vinyeta 1**

ETAPA 2

Secciones

3 - 4

T.C. / C.H. **2B / 5B**

T.C. / C.H. **2C / 5C**

REUS - PARC FERMÈ →
/ REGROUP OUT

SERVICE IN
REUS

Distance
Distancia

4,760 Km.

Time
Tiempo

0h. 20'

Average
Promedio

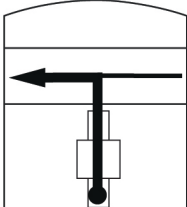

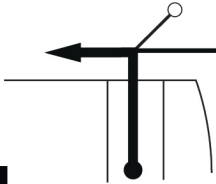
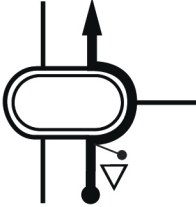
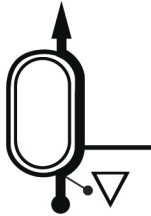
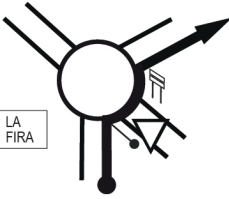

14,28 Km/h.

Km. TOT. Km. PART.

DIRECTION / DIRECCION


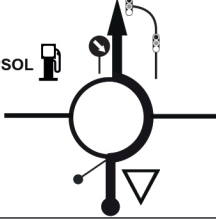

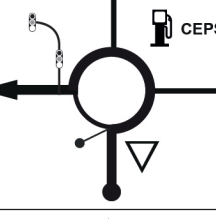
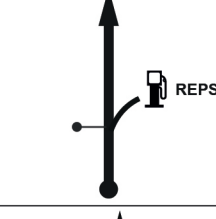

INFORMATIONS / INFORMACIONES

REGRE.

		 <p>1</p>	Urbano	 <p>(REUS)</p>	
0,000	0,000	 <p>2</p>	Urbano	<p>!!</p> <p>Km 0,00 !!!</p> <p>(REUS)</p>	4,760
0,175	0,175	 <p>3</p>	Urbano	(REUS)	4,585
0,365	0,190	 <p>4</p>	Urbano	(REUS)	4,395
0,631	0,266	 <p>5</p>	Urbano	<p>↻ FiraReus →</p> <p>Hospital Universitari Sant Joan →</p> <p>(REUS)</p>	4,129
0,827	0,196	 <p>6</p>	Urbano	(REUS)	3,933

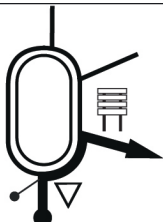

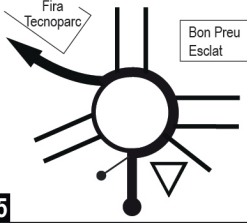
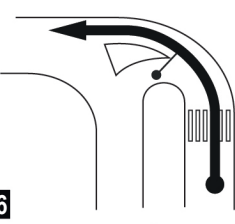
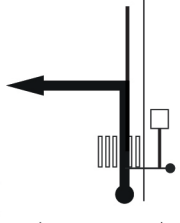
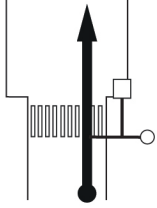

T.C. / C.H. 2B / 5B	T.C. / C.H. 2C / 5C	Distance Distancia	Time Tiempo	Average Promedio
REUS - PARC FERMÈ →	SERVICE IN REUS	4,760 Km.	0h 20'	14,28 Km/h.
/ REGROUP OUT				

Km. TOT. Km. PART. DIRECTION / DIRECCION INFORMATIONS / INFORMACIONES REGRE.

1,065	0,238	7		Urbano	(REUS)	3,695
1,244	0,179	8	REPSOL 	Urbano	(REUS)	3,516
1,605	0,361	9	Guardia Urbana 	Urbano	(REUS)	3,155
2,025	0,420	10	 CEPSA	Urbano x N-420	(REUS)	2,735
2,859	0,834	11	 REPSOL	N-420	(REUS)	1,901
3,226	0,367	12		N-420	(REUS)	1,534

T.C. / C.H. 2B / 5B REUS - PARC FERMÈ → / REGROUP OUT	T.C. / C.H. 2C / 5C SERVICE IN REUS	Distance Distancia 4,760 Km.	Time Tiempo 0h. 20'	Average Promedio 14,28 Km/h.
--	--	---	----------------------------------	---

Km. TOT. Km. PART. DIRECTION / DIRECCION INFORMATIONS / INFORMACIONES REGRE.

3,735	0,509	13		N-420 x Poligono	Tecnoparc - Fira →	1,025
3,963	0,228	14		Poligono	← P Tecnoparc - Fira	0,797
4,209	0,246	15		Poligono	(REUS)	0,551
4,550	0,341	16		Poligono	(REUS)	0,210
4,700	0,150	17		Poligono	(REUS)	0,060
4,760	0,060	18		Poligono	 41.140591 N 1.131295 E (REUS)	0,000

NOTAS

T.C. / C.H. **2C**
SERVICE IN
REUS TECNOPARC



T.C. / C.H. **2D**
SERVICE OUT
REUS TECNOPARC

Distance
Distancia

Time
Tiempo

Average
Promedio

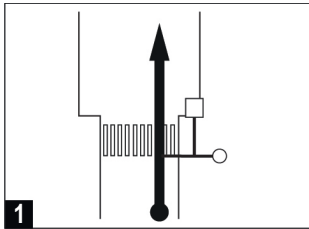
0h. 15'

Km. TOT. Km. PART.

DIRECTION / DIRECCION

INFORMATIONS / INFORMACIONES

REGRE.

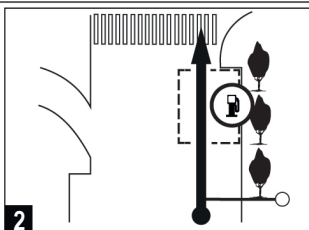
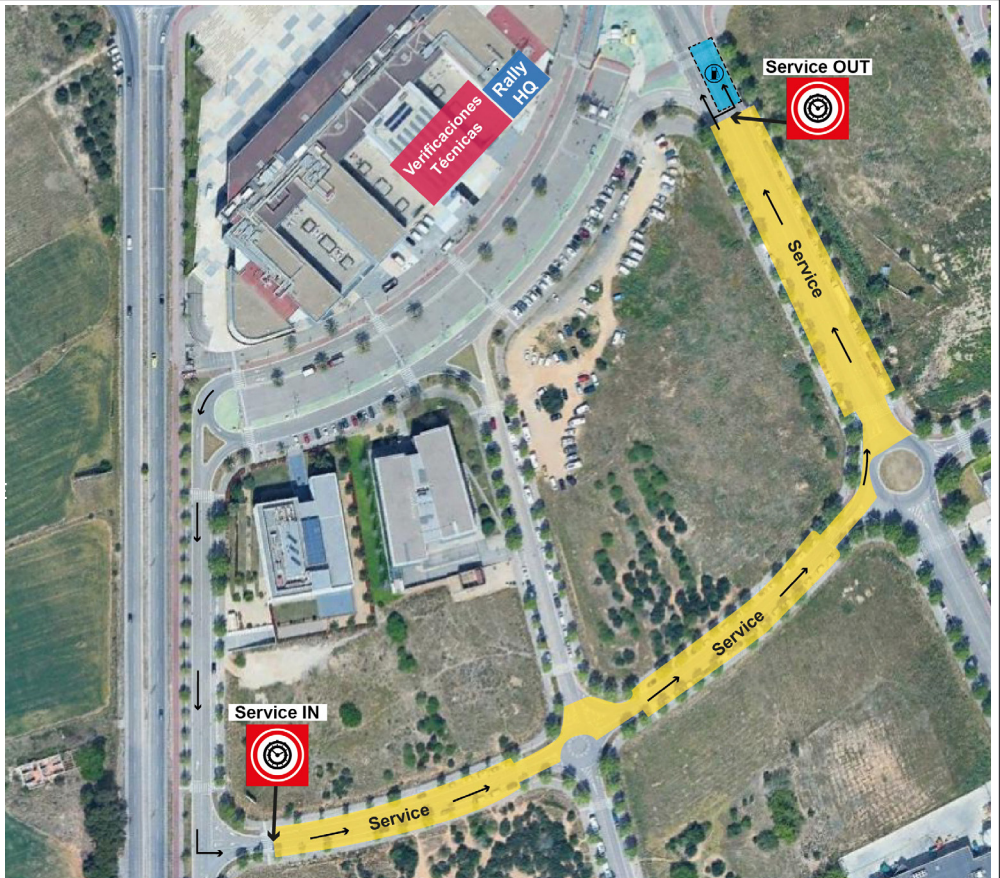


Polígono



41.140591 N 1.131295 E

(REUS)



Polígono



41.143919 N 1.130626 E

(REUS)

NOTAS

T.C. / C.H. 2D / 5D	T.C. / C.H. 3 / 6	Distance Distancia	Time Tiempo	Average Promedio
SERVICE OUT REUS	LA TEIXETA	19,822 Km.	0h.30'	39,66 Km/h.

Km. TOT. Km. PART. DIRECTION / DIRECCION INFORMATIONS / INFORMACIONES REGRE.

0,000	0,000	1		Poligono			
					41.143919 N 1.130626 E (REUS)	19,822	
0,276	0,276	2		Poligono	x T-315	19,546	
1,938	1,662	3		T-315	x T-11		17,884
4,830	2,892	4		T-11		14,992	
5,683	0,853	5		T-11	x T-310		14,139

T.C. / C.H. 2D / 5D SERVICE OUT REUS	T.C. / C.H. 3 / 6 LA TEIXETA	Distance Distancia 19,822 Km.	Time Tiempo 0h.30'	Average Promedio 39,66 Km/h.
---	---	--	---------------------------------	---

Km. TOT. Km. PART. DIRECTION / DIRECCION INFORMATIONS / INFORMACIONES REGRE.

6,118	0,435	6		T-310		13,704
6,367	0,249	7		T-310		13,455
7,248	0,881	8		T-310		12,574
7,660	0,412	9		T-310		12,162
9,839	2,179	10		T-310		9,983
11,535	1,696	11		T-310		8,287

T.C. / C.H. 2D / 5D	T.C. / C.H. 3 / 6	Distance Distancia	Time Tiempo	Average Promedio
SERVICE OUT REUS	LA TEIXETA	19,822 Km.	0h.30'	39,66 Km/h.

Km. TOT. Km. PART. DIRECTION / DIRECCION INFORMATIONS / INFORMACIONES REGRE.

14,442	2,907	12		T-310		5,380
14,693	0,251	13		T-310 x T-313		5,129
15,053	0,360	14		T-313		4,769
15,692	0,639	15		T-313	<p>(MONTBRIÓ DEL CAMP)</p>	4,130
16,280	0,588	16		T-313		3,542
16,622	0,342	17		T-313		3,200

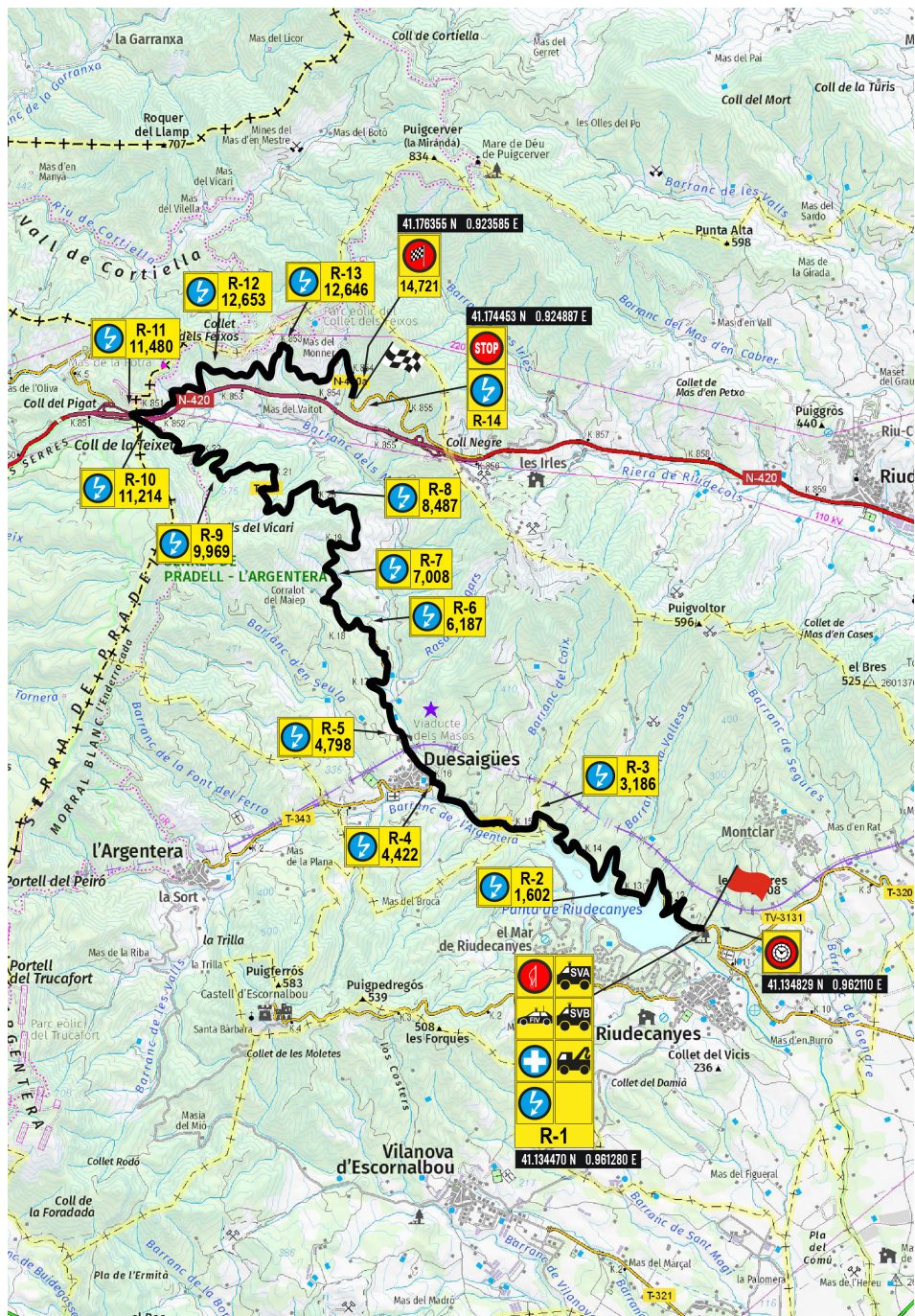
T.C. / C.H. 2D / 5D SERVICE OUT REUS	T.C. / C.H. 3 / 6 LA TEIXETA	Distance Distancia 19,822 Km.	Time Tiempo 0h.30'	Average Promedio 39,66 Km/h.
---	--	--	---------------------------------	---

Km. TOT.	Km. PART.	DIRECTION / DIRECCION	INFORMATIONS / INFORMACIONES	REGRE.
----------	-----------	-----------------------	------------------------------	--------

19,449	2,827	18 	T-313 T-313 BOTARELL DUESAIGÜES PORRERA	0,373
19,744	0,295	19 	T-313 MONTCLAR BOTARELL	0,078
19,822	0,078	20 	T-313 41.134319 N 0.962580 E	0,000
	0,160	21 	T-313 41.134484 N 0.961272 E 	

NOTAS

LA TEIXETA



T.C. / C.H. **3 / 6**

LA TEIXETA

T.C. / C.H. **4 / 7**

EL LLOAR - LA FIGUERA

Distance
Distancia

43,116 Km.

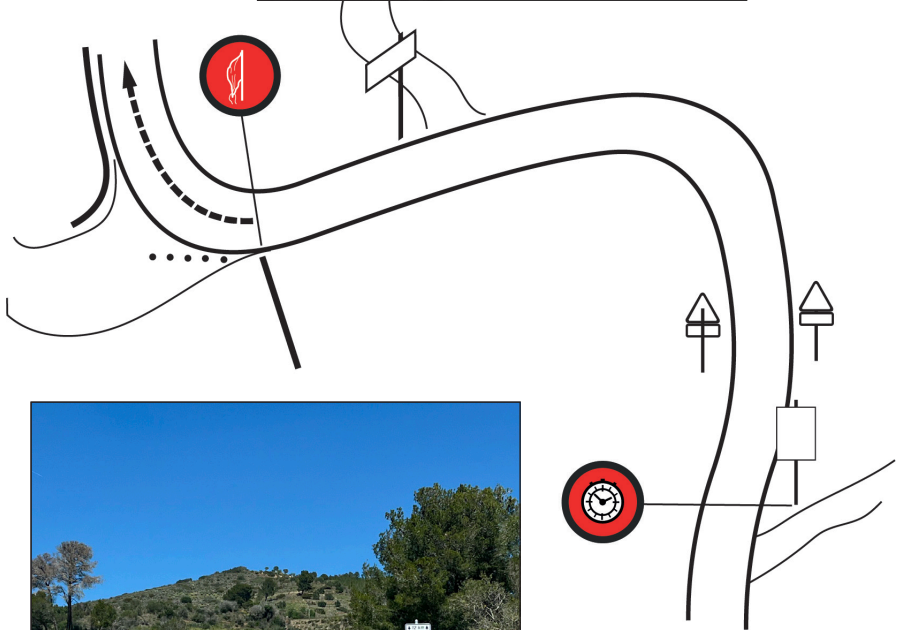
Time
Tiempo

0h.54'

Average
Promedio

47,90 Km/h.

Km. TOT. 14,721



T.C. / C.H. 3 / 6

T.C. / C.H. 4 / 7

Distance
Distancia

Time
Tiempo

Average
Promedio

LA TEIXETA

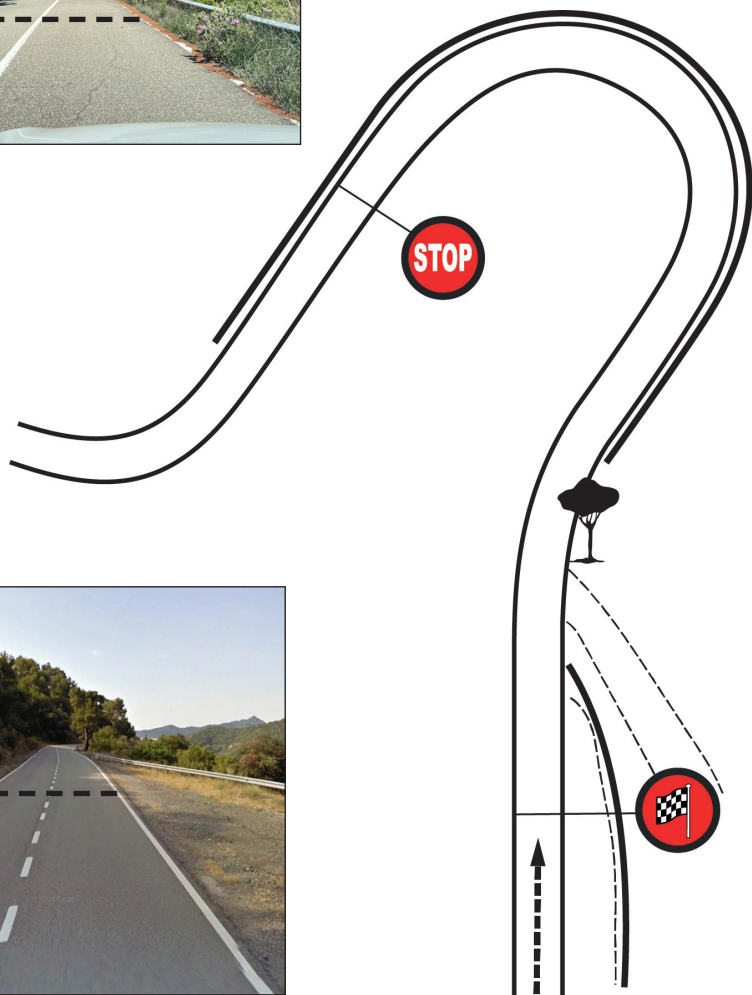
→ EL LLOAR - LA FIGUERA

43,116 Km.

0h.54'

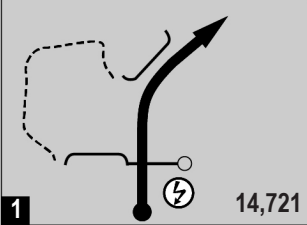


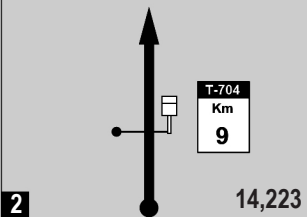
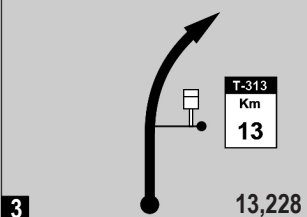
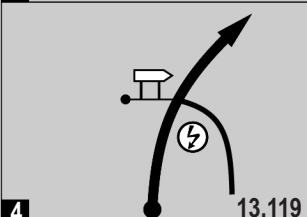

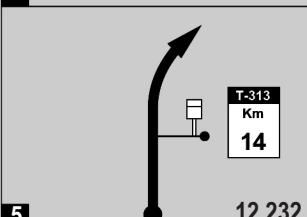
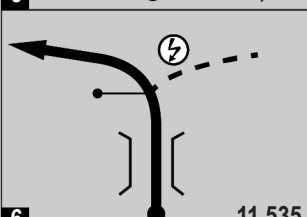
47,90 Km/h.

Km. TOT. 14,721



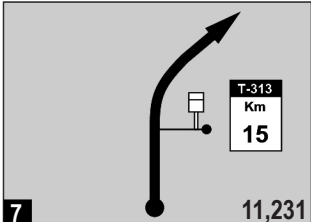
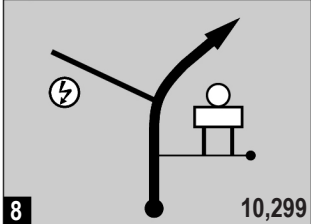

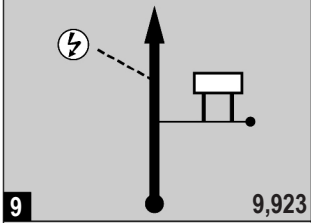

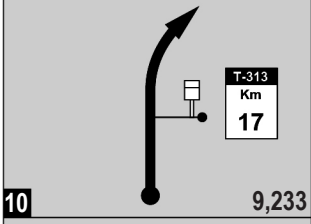
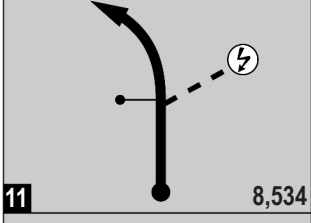

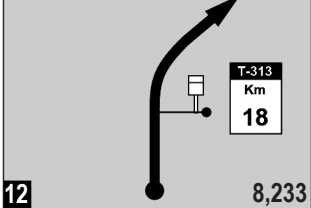

T.C. / C.H. 3 / 6 LA TEIXETA	T.C. / C.H. 4 / 7 EL LLOAR - LA FIGUERA	Distance Distancia 43,116 Km.	Time Tiempo 0h.54'	Average Promedio 47,90 Km/h.
---	--	--	---------------------------------	---

Km. TOT. Km. PART. DIRECTION / DIRECCION INFORMATIONS / INFORMACIONES REGRE.

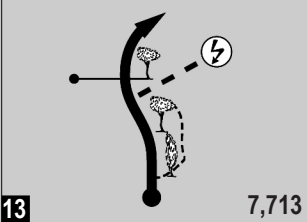
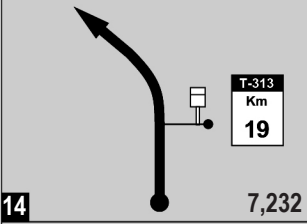
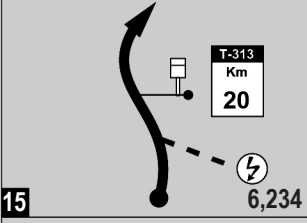
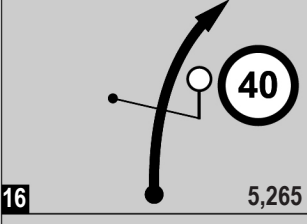
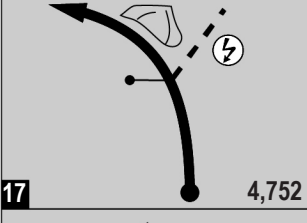
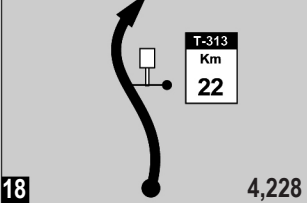
0,000	0,000	1 	T-313  R-1 41.134484 N 0.961272 E 	43,116
0,498	0,498	2 	T-313	42,618
1,493	0,995	3 	T-313 41.137066 N 0.952598 E	41,623
1,602	0,109	4 	T-313 !  R-2	41,514
2,489	0,887	5 	T-313	40,627
3,186	0,697	6 	T-313 R-3 41.143126 N 0.943626 E	39,930

T.C. / C.H. 3 / 6	T.C. / C.H. 4 / 7	Distance Distancia	Time Tiempo	Average Promedio
LA TEIXETA	EL LLOAR - LA FIGUERA	43,116 Km.	0h.54'	47,90 Km/h.

Km. TOT. Km. PART.	DIRECTION / DIRECCION	INFORMATIONS / INFORMACIONES	REGRE.
--------------------	-----------------------	------------------------------	--------

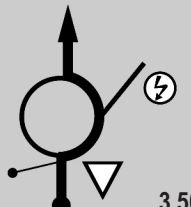

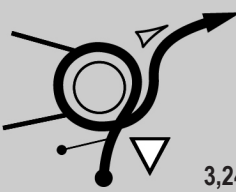


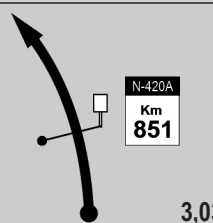
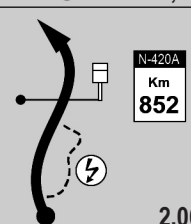

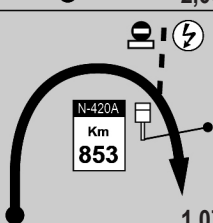

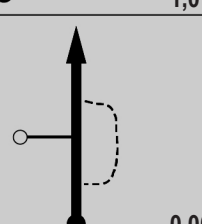

3,490	0,304	7 	T-313 39,626
4,422	0,932	8 	T-313  DUESAIGÜES 41.145608 N 0.932919 E 38,694
4,798	0,376	9 	T-313  DUESAIGÜES 41.148036 N 0.929893 E 38,318
5,488	0,690	10 	T-313 37,628
6,187	0,699	11 	T-313  36,929
6,488	0,301	12 	T-313  36,628

T.C. / C.H. 3 / 6 LA TEIXETA	T.C. / C.H. 4 / 7 EL LLOAR - LA FIGUERA	Distance Distancia 43,116 Km.	Time Tiempo 0h.54'	Average Promedio 47,90 Km/h.
---	--	--	---------------------------------	---

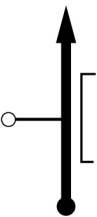





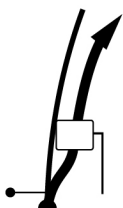


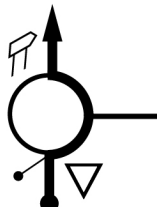

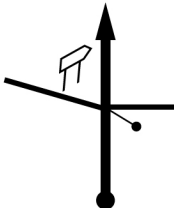

Km. TOT. Km. PART.		DIRECCION / DIRECCION	INFORMATIONS / INFORMACIONES	REGRE.
7,008	0,520	 <p>13 7,713</p>	<p>T-313</p> <p>⚡ R-7</p> <p>41.160389 N 0.922397 E</p>	36,108
7,489	0,481	 <p>14 7,232</p>	<p>T-313</p>	35,627
8,487	0,998	 <p>15 6,234</p>	<p>T-313</p> <p>⚡ R-8</p> <p>41.167120 N 0.920278 E</p>	34,629
9,456	0,969	 <p>16 5,265</p>	<p>T-313 x N-420a</p>	33,660
9,969	0,513	 <p>17 4,752</p>	<p>N-420a</p> <p>⚡ R-9</p> <p>41.168868 N 0.911269 E</p>	33,147
10,493	0,524	 <p>18 4,228</p>	<p>N-420a</p>	32,623

T.C. / C.H. 3 / 6 LA TEIXETA	T.C. / C.H. 4 / 7 EL LLOAR - LA FIGUERA	Distance Distancia 43,116 Km.	Time Tiempo 0h.54'	Average Promedio 47,90 Km/h.
---	--	---	------------------------------	--

Km. TOT. Km. PART.	DIRECTION / DIRECCION	INFORMATIONS / INFORMACIONES	REGRE.
--------------------	-----------------------	------------------------------	--------


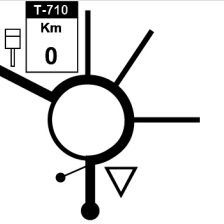
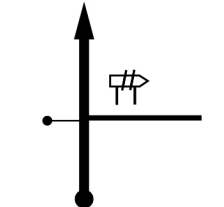
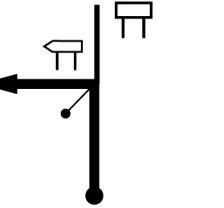

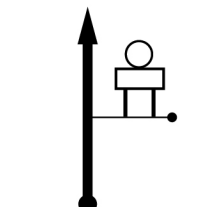
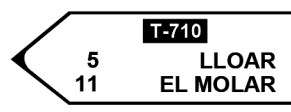




11,214	0,721	19  3,507	N-420a  R-10 41.172218 N 0.904138 E 31,902
11,480	0,266	20  3,241	N-420a   R-11 41.173228 N 0.901597 E 31,636
11,689	0,209	21  3,032	N-420a 31,427
12,653	0,964	22  2,068	N-420a x N-420  R-12 41.177080 N 0.908729 E 30,463
13,646	0,993	23  1,075	N-420  R-13 41.179008 N 0.916427 E 29,470
14,721	1,075	24  0,000	N-420 x T-710  41.176298 N 0.923562 E 28,395

T.C. / C.H. 3 / 6	T.C. / C.H. 4 / 7	Distance Distancia	Time Tiempo	Average Promedio
LA TEIXETA	EL LLOAR - LA FIGUERA	43,116 Km.	0h.54'	47,90 Km/h.

Km. TOT. Km. PART.		DIRECCION / DIRECCION	INFORMATIONS / INFORMACIONES	REGRE.
15,101	0,380	 <p>25</p>	<p>T-710</p>   <p>R-14</p> <p>41.174636 N 0.925047 E</p>	28,015
16,641	1,540	 <p>26</p>	<p>T-710</p> 	26,475
16,730	0,089	 <p>27</p>	<p>T-710</p> <p>Coll Negre 493 m</p>	26,386
27,902	11,172	 <p>28</p>	<p>T-710</p>  	15,214
28,571	0,669	 <p>29</p>	<p>T-710 x T-712</p> 	14,545
28,911	0,340	 <p>30</p>	<p>T-712 x T-732</p> <p>N-420</p> 	14,205

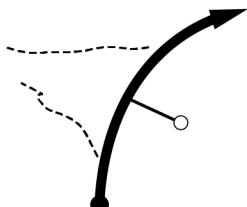


T.C. / C.H. 3 / 6 LA TEIXETA	T.C. / C.H. 4 / 7 EL LLOAR - LA FIGUERA	Distance Distancia 43,116 Km.	Time Tiempo 0h.54'	Average Promedio 47,90 Km/h.
---	--	---	------------------------------	--

Km. TOT. Km. PART.	DIRECTION / DIRECCION	INFORMATIONS / INFORMACIONES	REGRE.
--------------------	-----------------------	------------------------------	--------

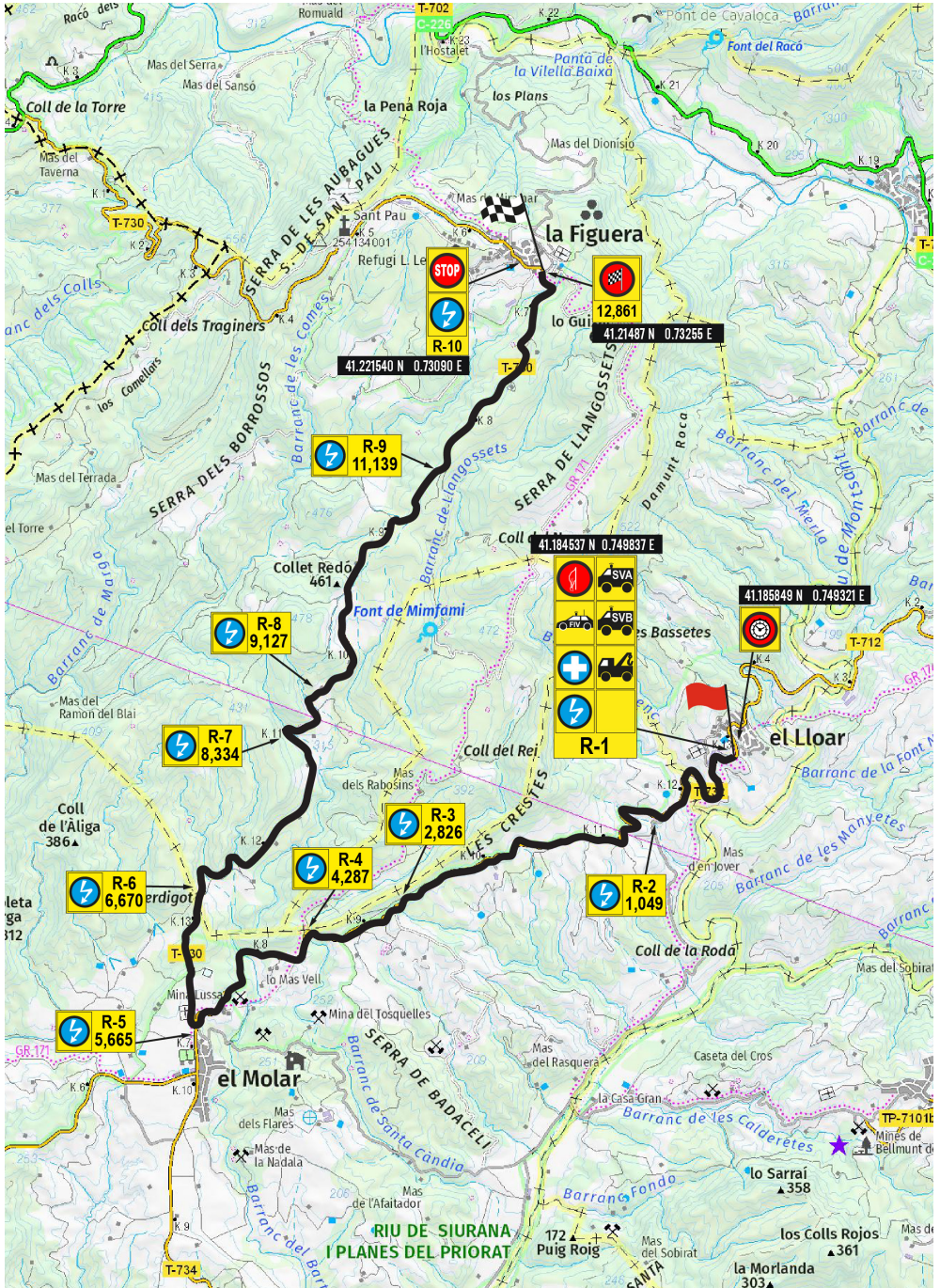
29,147	0,236	31 	T-732	13,969
29,627	0,480	32 	T-732	13,489
30,362	0,735	33 	(FALSET)	12,754
38,885	8,523	34 		12,754
42,834	3,949	35 		4,231
43,116	0,282	36 		0,282
				
				
			41.185849 N 0.749321 E	0,000

T.C. / C.H. 3 / 6	T.C. / C.H. 4 / 7	Distance Distancia	Time Tiempo	Average Promedio
LA TEIXETA	EL LLOAR - LA FIGUERA	43,116 Km.	0h.54'	47,90 Km/h.

Km. TOT. Km. PART. DIRECTION / DIRECCION INFORMATIONS / INFORMACIONES REGRE.

	0,140	37			
					41.184537 N 0.749837 E

EL LLOAR - LA FIGUERA



T.C. / C.H. 4 / 7

T.C. / C.H. 5 / 8

Distance
Distancia

Time
Tiempo

Average
Promedio

EL LLOAR - LA FIGUERA

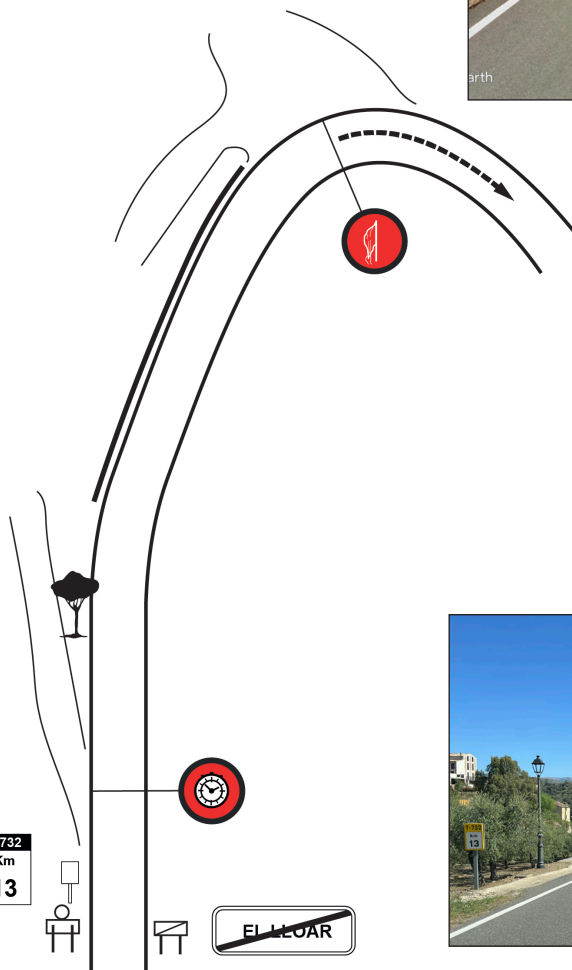
FALSET - PORRERA

36,366 Km.

0h.50'

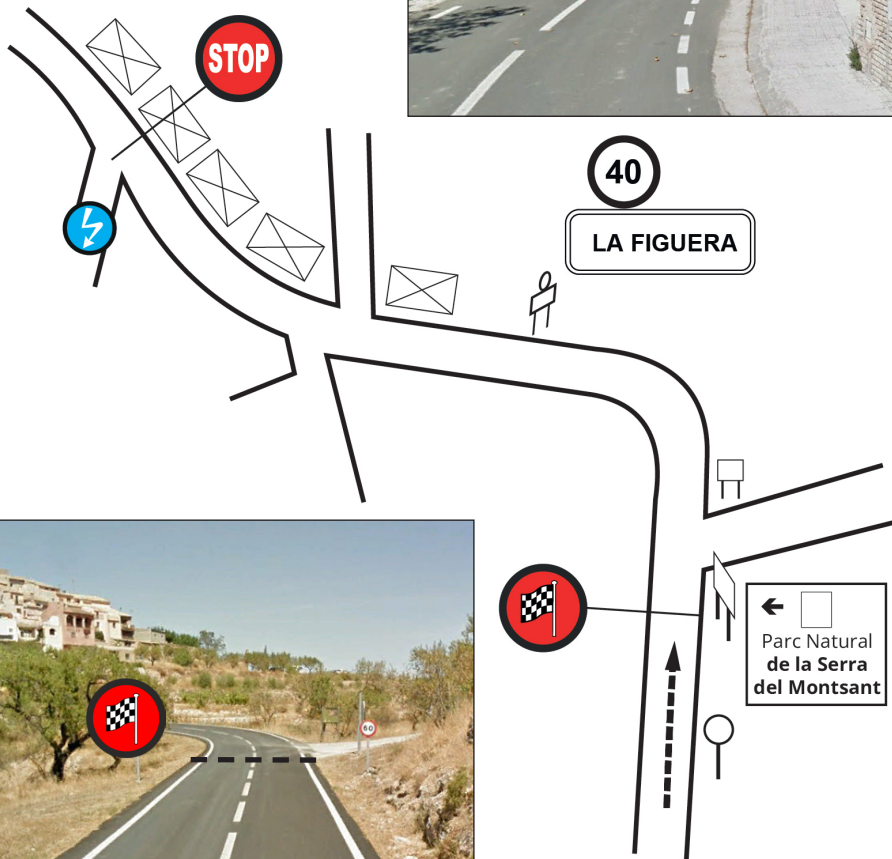
43,63 Km/h.

Km. TOT. 12,861



T.C. / C.H. 4 / 7	T.C. / C.H. 5 / 8	Distance Distancia	Time Tiempo	Average Promedio
EL LLOAR - LA FIGUERA →	FALSET - PORRERA	36,366 Km.	0h.50'	43,63 Km/h.

Km. TOT. 12,681



T.C. / C.H. 4 / 7

T.C. / C.H. 5 / 8

Distance
Distancia

Time
Tiempo

Average
Promedio

EL LLOAR - LA FIGUERA

FALSET - PORRERA

36,366 Km.

0h.50'

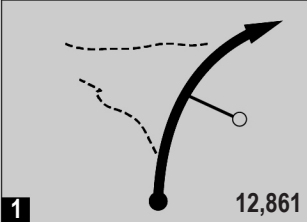




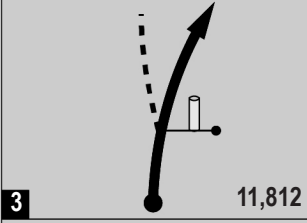

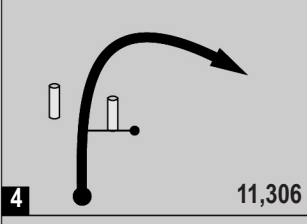
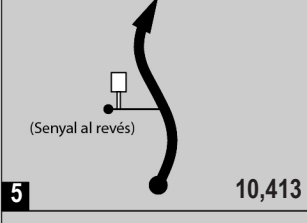
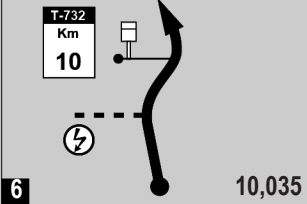


43,63 Km/h.

Km. TOT. Km. PART.

DIRECCION / DIRECCION

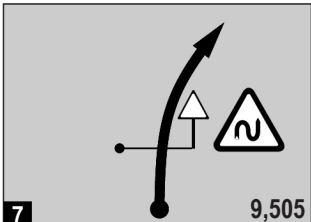
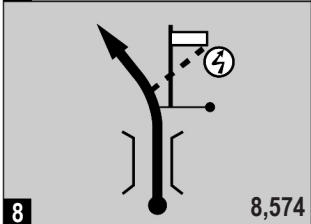

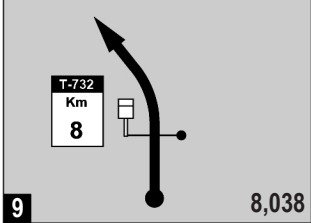
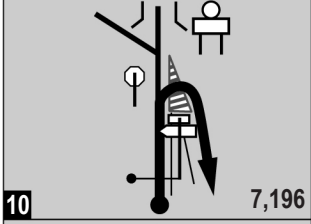

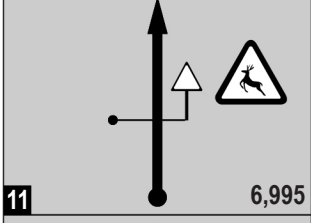
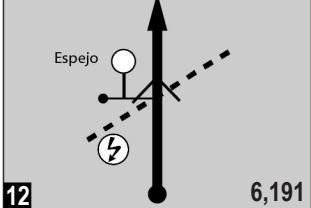

INFORMATIONS / INFORMACIONES

REGRE.

0,000	0,000	 <p>1 12,861</p>	<p>T-732</p>   <p>R-1</p> <p>41.18453 N 0.74958 E</p>  <p>36,366</p>
0,820	0,820	 <p>2 12,041</p>	<p>T-732</p> <p>35,546</p>
1,049	0,229	 <p>3 11,812</p>	<p>T-732</p>  <p>R-2</p> <p>41.18087 N 0.74415 E</p> <p>35,317</p>
1,555	0,506	 <p>4 11,306</p>	<p>T-732</p> <p>Pilonas verdes</p> <p>34,811</p>
2,448	0,893	 <p>(Senyal al revés)</p> <p>5 10,413</p>	<p>T-732</p> <p>33,918</p>
2,826	0,378	 <p>6 10,035</p>	<p>T-732</p>   <p>R-3</p> <p>41.177624 N 0.729598 E</p> <p>33,540</p>

T.C. / C.H. 4 / 7	T.C. / C.H. 5 / 8	Distance Distancia	Time Tiempo	Average Promedio
EL LLOAR - LA FIGUERA →	FALSET - PORRERA	36,366 Km.	0h.50'	43,63 Km/h.

Km. TOT. Km. PART. DIRECTION / DIRECCION INFORMATIONS / INFORMACIONES REGRE.

3,356	0,530	7		T-732		
4,287	0,931	8		T-732		41.172757 N 0.714339 E
4,823	0,536	9		T-732		
5,665	0,842	10		T-732 x T-730		41.166695 N 0.705094 E
5,866	0,201	11		T-730		
6,670	0,804	12		T-730		41,17481 N 0,70525 E

T.C. / C.H. 4 / 7

T.C. / C.H. 5 / 8

Distance
Distancia

Time
Tiempo

Average
Promedio

EL LLOAR - LA FIGUERA

FALSET - PORRERA

36,366 Km.

0h.50'

43,63 Km/h.

Km. TOT. Km. PART.

DIRECCION / DIRECCION

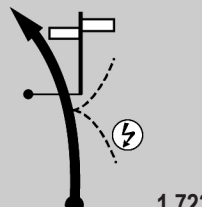

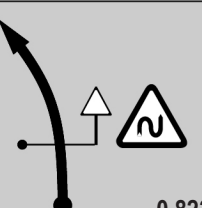
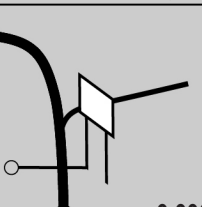

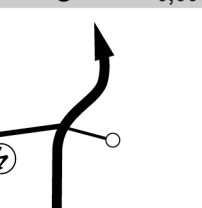

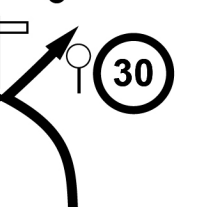
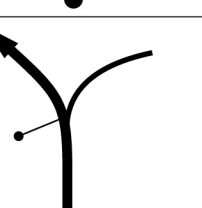
INFORMATIONS / INFORMACIONES

REGRE.

7,507	0,837		T-730		28,859
8,334	0,827		T-730		28,032
9,127	0,793		T-730		27,239
9,480	0,353		T-730		26,886
9,985	0,505		T-730		26,381
10,633	0,648		T-730		25,733

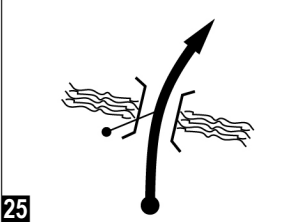
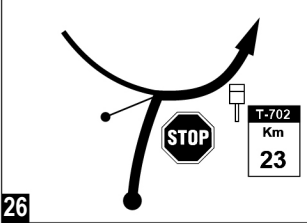

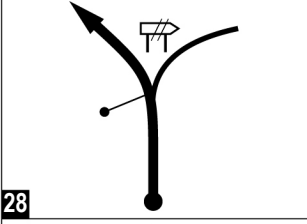

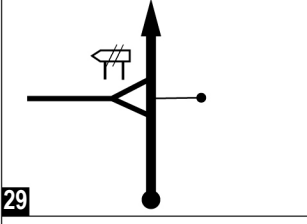

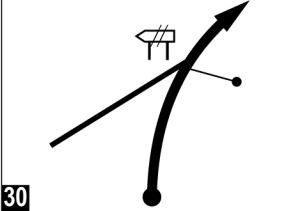
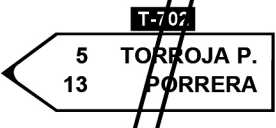
T.C. / C.H. 4 / 7	T.C. / C.H. 5 / 8	Distance Distancia	Time Tiempo	Average Promedio
EL LLOAR - LA FIGUERA →	FALSET - PORRERA	36,366 Km.	0h.50'	43,63 Km/h.

Km. TOT. Km. PART. DIRECTION / DIRECCION INFORMATIONS / INFORMACIONES REGRE.

11,139	0,506	19		1,722	T-730	 R-9	25,227
12,038	0,899	20		0,823	T-730		24,328
12,861	0,823	21		0,000	T-730	!!!  41.21487 N 0.73255 E (LA FIGUERA)	23,505
13,032	0,171	22			T-730	 41.21540 N 0.73090 E (LA FIGUERA)	23,334
13,185	0,153	23			T-730	!!! x Camí rural	23,181
13,514	0,329	24			C. Rural		22,852

T.C. / C.H. 4 / 7	T.C. / C.H. 5 / 8	Distance Distancia	Time Tiempo	Average Promedio
EL LLOAR - LA FIGUERA →	FALSET - PORRERA	36,366 Km.	0h.50'	43,63 Km/h.

Km. TOT. Km. PART. DIRECTION / DIRECCION INFORMATIONS / INFORMACIONES REGRE.

16,947	3,433		C. Rural	19,419
17,194	0,247		C. Rural x T-702 !!	19,172
18,657	1,463		T-702	17,709
21,024	2,367		T-702 	15,342
21,551	0,527		T-702 x T-710 	14,815
25,333	3,782		T-710 	11,033

T.C. / C.H. 4 / 7	T.C. / C.H. 5 / 8	Distance Distancia	Time Tiempo	Average Promedio
EL LLOAR - LA FIGUERA →	FALSET - PORRERA	36,366 Km.	0h.50'	43,63 Km/h.

Km. TOT. Km. PART. DIRECTION / DIRECCION INFORMATIONS / INFORMACIONES REGRE.

26,419	1,086	31		T-710		9,947
26,617	0,198	32		T-710		9,749
35,142	8,525	33		T-710 x T-740		1,224
35,704	0,562	34		T-740		0,662
36,366	0,662	35		T-740		0,000
	0,124	36		T-740		

NOTAS

T.C. / C.H. **5 / 8**

T.C. / C.H. **5A / 8A**

Distance
Distancia

Time
Tiempo

Average
Promedio

FALSET - PORRERA



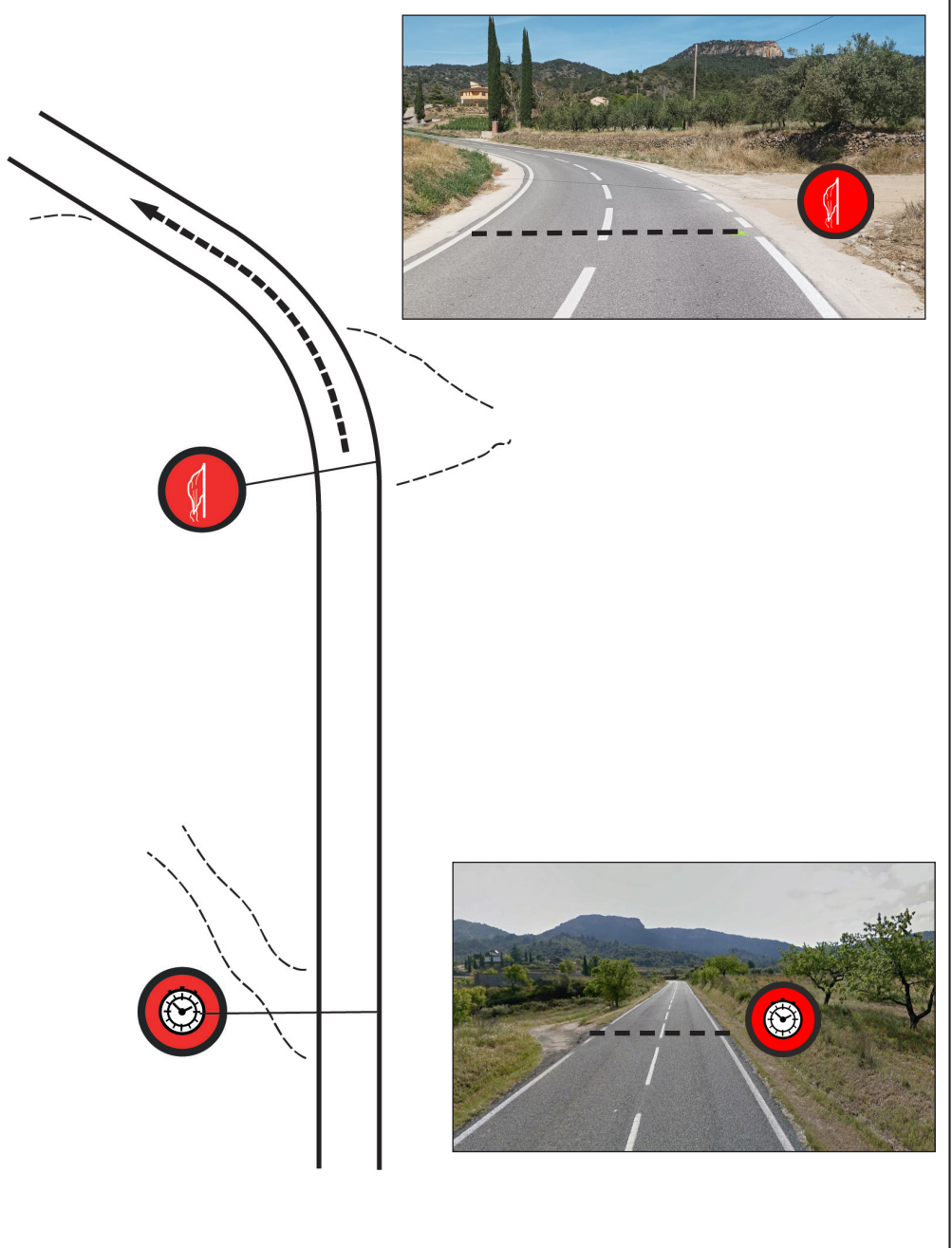
**REUS - REGROUP
/ PARC FERME IN**

36,159 Km.

**0h.52'
0h.57'**

**38,08 Km/h.
41,73 Km/h.**

Km. TOT. 7,530



T.C. / C.H. **5 / 8**

T.C. / C.H. **5A / 8A**

Distance
Distancia

Time
Tiempo

Average
Promedio

FALSET - PORRERA →

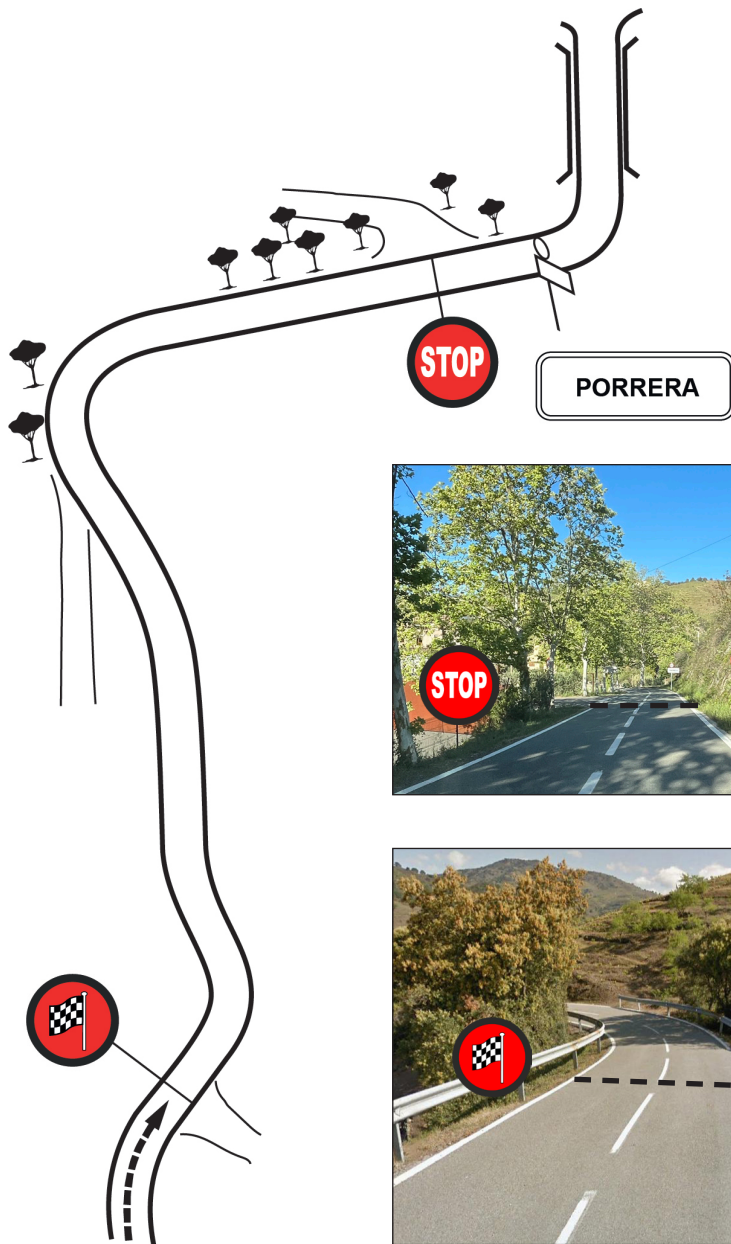
**REUS - REGROUP
PARC FERME IN**

36,159 Km.

**0h.52'
0h.57'**

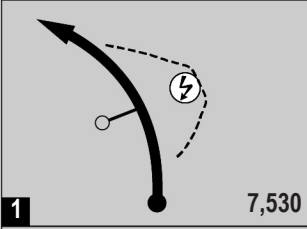


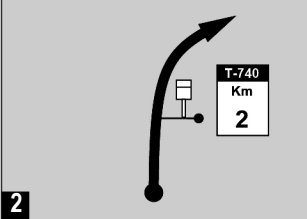
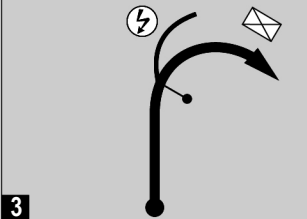
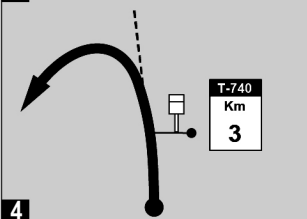
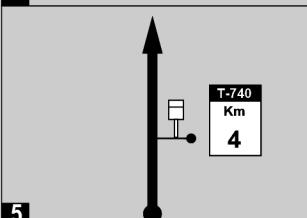
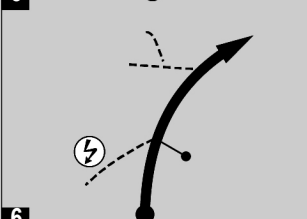
**38,08 Km/h.
41,73 Km/h.**

Km. TOT. 7,530



T.C. / C.H. 5 / 8 FALSET - PORRERA	T.C. / C.H. 5A / 8A REUS - REGROUP / PARC FERME IN	Distance Distancia 36,159 Km.	Time Tiempo 0h.52' 0h.57'	Average Promedio 38,08 Km/h. 41,73 Km/h.
---	---	--	--	---

Km. TOT. Km. PART. DIRECTION / DIRECCION INFORMATIONS / INFORMACIONES REGRE.

0,000	0,000	1 	7,530	T-740  R-1 41.155062 N 0.832568 E 	36,159
0,665	0,665	2 		T-740	35,494
1,514	0,849	3 		T-740 41.161231 N 0.841680 E	34,645
1,660	0,146	4 		T-740	34,499
2,582	0,922	5 		T-740	33,577
2,756	0,174	6 		T-740 41.168439 N 0.844571 E R-3	33,403

T.C. / C.H. 5 / 8	T.C. / C.H. 5A / 8A	Distance Distancia	Time Tiempo	Average Promedio
FALSET - PORRERA	REUS - REGROUP PARC FERME IN	36,159 Km.	0h.52' 0h.57'	38,08 Km/h. 41,73 Km/h.

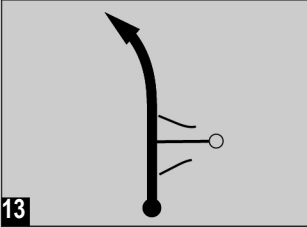

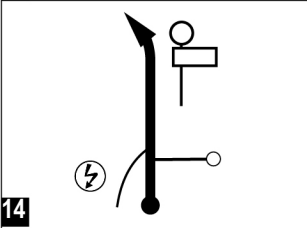


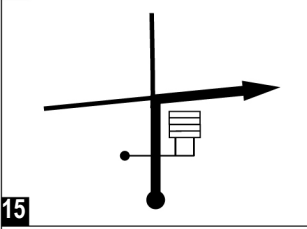

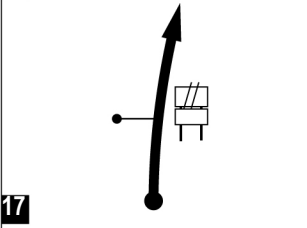
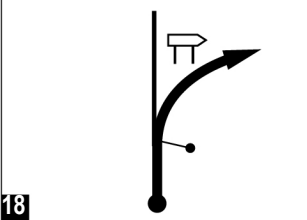
Km. TOT. Km. PART. DIRECTION / DIRECCION INFORMATIONS / INFORMACIONES REGRE.

3,393	0,637	7		T-740		32,766
4,182	0,789	8		T-740		31,977
4,936	0,754	9		T-740		31,223
5,475	0,539	10		T-740		30,684
6,465	0,990	11		T-740		29,694
7,383	0,918	12		T-740	x TP-7403	28,776



T.C. / C.H. 5 / 8 FALSET - PORRERA	T.C. / C.H. 5A / 8A REUS - REGROUP / PARC FERME IN	Distance Distancia 36,159 Km.	Time Tiempo 0h.52' 0h.57'	Average Promedio 38,08 Km/h. 41,73 Km/h.
---	---	--	--	---

Km. TOT. Km. PART. DIRECTION / DIRECCION INFORMATIONS / INFORMACIONES REGRE.

7,530	0,147	13		T-740  41.184520 N 0.854713 E	28,629
7,758	0,228	14		T-740  PORRERA  41.185941 N 0.855178 E	28,401
7,876	0,118	15		T-740 x TP-7403 Cornudella del Montsant → Alforja →	28,283
13,325	5,449	16		TP-7403 x N-420 N-420 FALSET ALCAÑIZ	22,834
14,790	1,465	17		N-420 !! T-3223 PRADEL T. LA TORRA F. ↗	21,369
14,950	0,160	18		N-420 x cambio de sentido !!! T-3223 PRADELL T. 1,5 LA TORRE F. 7	21,209

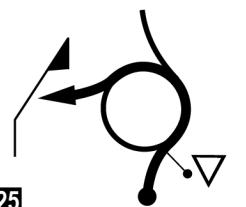
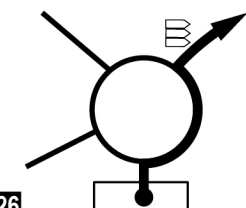
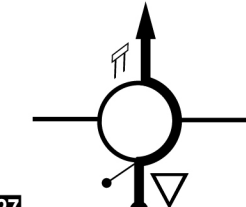
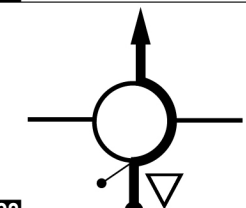
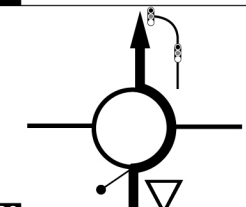
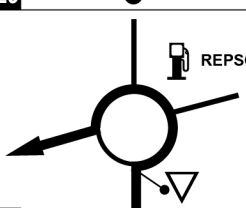
T.C. / C.H. 5 / 8 FALSET - PORRERA	T.C. / C.H. 5A / 8A REUS - REGROUP PARC FERME IN	Distance Distancia 36,159 Km.	Time Tiempo 0h.52' 0h.57'	Average Promedio 38,08 Km/h. 41,73 Km/h.
---	---	--	--	---

Km. TOT. Km. PART. DIRECTION / DIRECCION INFORMATIONS / INFORMACIONES REGRE.

15,266	0,316	19		x N-420 !! 	20,893
21,393	6,127	20		N-420	14,766
23,464	2,071	21		N-420 	12,695
26,763	3,299	22		N-420 	9,396
28,517	1,754	23		N-420 	7,642
30,929	2,412	24		N-420 x N-420 a !! 	5,230

T.C. / C.H. 5 / 8	T.C. / C.H. 5A / 8A	Distance Distancia 36,159 Km.	Time Tiempo 0h.52' 0h.57'	Average Promedio 38,08 Km/h. 41,73 Km/h.
FALSET - PORRERA → REUS - REGROUP / PARC FERME IN				

Km. TOT. Km. PART. DIRECTION / DIRECCION INFORMATIONS / INFORMACIONES REGRE.

31,369	0,440	25		N-420 a		4,790
31,469	0,100	26		N-420 a	REUS nord	4,690
32,499	1,030	27		N-420 a	Centre Ciutat →	3,660
33,409	0,910	28		N-420 a x N. Urba.	(REUS)	2,750
33,769	0,360	29		N. Urba.	(REUS)	2,390
34,749	0,980	30		N. Urba.	(REUS)	1,410

T.C. / C.H. 5 / 8	T.C. / C.H. 5A / 8A	Distance Distancia	Time Tiempo	Average Promedio
FALSET - PORRERA →	REUS - REGROUP PARC FERME IN	36,159 Km.	0h.52' 0h.57'	38,08 Km/h. 41,73 Km/h.

Km. TOT. Km. PART. DIRECTION / DIRECCION INFORMATIONS / INFORMACIONES REGRE.

34,959	0,210		N. Urba.	(REUS)	1,200
35,339	0,380		N. Urba.	<div style="border: 1px solid black; padding: 2px; display: inline-block;">Rondes →</div> <div style="border: 1px solid black; padding: 2px; display: inline-block;">Totes direccions →</div>	0,820
35,659	0,320		N. Urba.	(REUS)	0,500
35,939	0,280		N. Urba.	(REUS)	0,220
36,029	0,090		N. Urba.	(REUS)	0,130
36,119	0,090		N. Urba.	(REUS)	0,040

T.C. / C.H. 5 / 8	T.C. / C.H. 5A / 8A	Distance Distancia 36,159 Km.	Time Tiempo 0h.52' 0h.57'	Average Promedio 38,08 Km/h. 41,73 Km/h.
--------------------------	----------------------------	--	--	---


FALSET - PORRERA →

**REUS - REGROUP
/ PARC FERME IN**

Km. TOT. Km. PART. DIRECTION / DIRECCION INFORMATIONS / INFORMACIONES REGRE.

36,159		N. Urba.		0,000	
		(REUS)			

NOTAS

A large, empty rectangular box with a thin black border, occupying most of the page below the title. It is intended for the user to write their notes.

T.C. / C.H. **5A**

REGROUP (IN)
REUS



T.C. / C.H. **5B**

REGROUP (OUT)
REUS

Distance
Distancia

Time
Tiempo

Average
Promedio

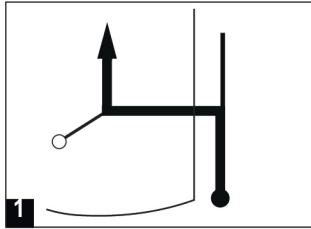
0h. 30'

Km. TOT. Km. PART.

DIRECTION / DIRECCION

INFORMATIONS / INFORMACIONES

REGRE.

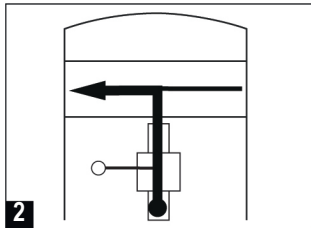


Urbano



41.158885 N 1.106658 E

(REUS)



Urbano



(REUS)

COMPACT ROAD BOOK

ETAPA 2 - 10/05/2025

**Para ir del CH 5B, al CH 5C
ir a la pagina 53, vinyeta 1**